





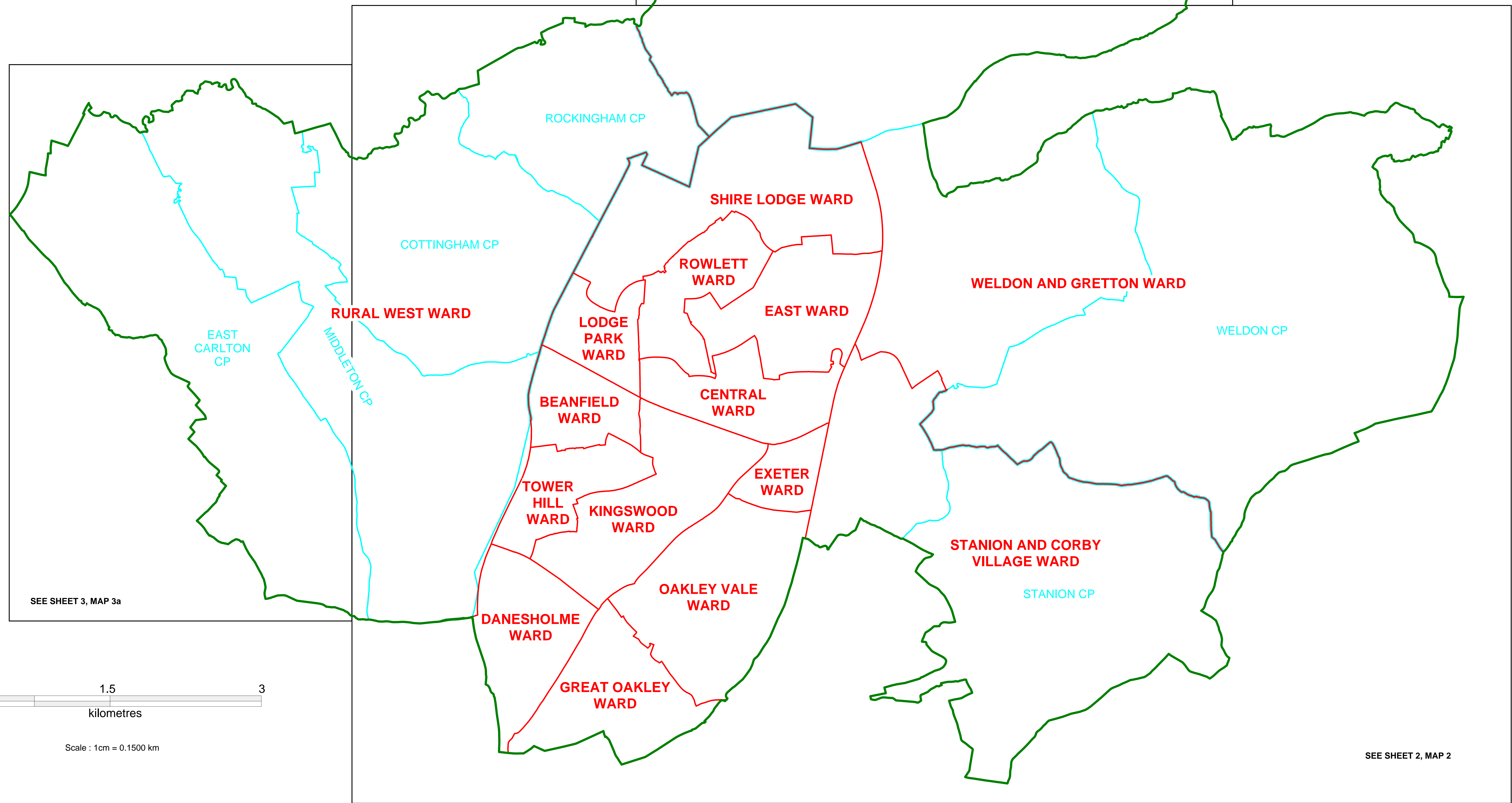


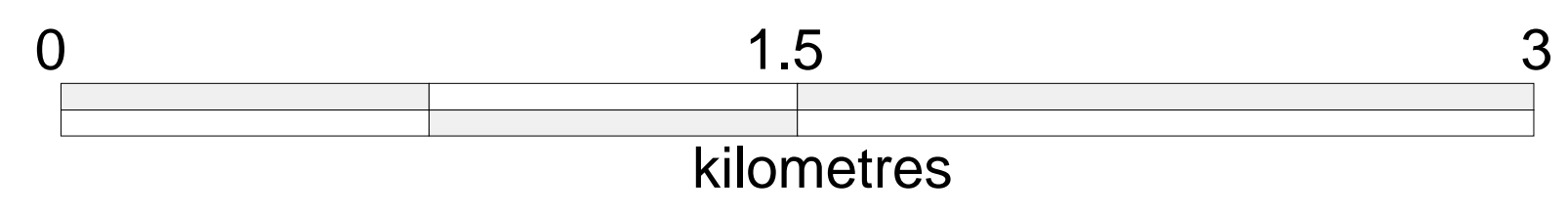
THE BOUNDARY COMMITTEE FOR ENGLAND
FURTHER ELECTORAL REVIEW OF CORBY
 Final Recommendations for Ward Boundaries in the Borough of Corby December 2005
 Sheet 1 of 3

KEY	
	DISTRICT BOUNDARY
	PROPOSED DISTRICT WARD BOUNDARY
	PARISH BOUNDARY
	PARISH BOUNDARY COINCIDENT WITH OTHER BOUNDARIES
	PROPOSED WARD NAME
	PARISH NAME

The Boundary Committee for England



SEE SHEET 3, MAP 3a



Scale : 1cm = 0.1500 km

SEE SHEET 2, MAP 2

*This map is reproduced from the OS map by The Electoral Commission with the permission of the Controller of Her Majesty's Stationery Office. © Crown Copyright. Unauthorised reproduction infringes Crown Copyright and may lead to prosecution or civil proceedings. Licence Number: GD031146