

DATED 29th OCTOBER 1975

THE BOROUGH OF MELTON  
(PARISH COUNCILLORS) (AMENDMENT)  
ORDER 1975

---

P. J. G. Gerrard,  
Warwick Lodge,  
Dalby Road,  
Melton Mowbray,  
Leicestershire.

MELTON BOROUGH COUNCIL

REPRESENTATION OF THE PEOPLE ACTS

MELTON MOWBRAY PARLIAMENTARY POLLING DISTRICTS ORDER 1978

WHEREAS :-

- (i) By Section 11 of the Representation of the People Act 1949 it is provided that every constituency shall be divided into polling districts and that, subject to the provisions of the section, a polling place shall be designated for each polling district.
- (ii) By the Leicestershire Parliamentary Polling Districts Order 1949, the Leicestershire Parliamentary Polling Districts Order 1958, the Leicestershire Parliamentary Polling Districts Order 1968 and the Leicestershire Parliamentary Polling Districts Order 1969, the existing polling districts as shown in Part I of the Schedule hereto were established as separate polling districts and polling places were designated for the said polling districts.
- (iii) The Melton Borough Council has reviewed the above-mentioned polling districts and polling places.

NOW THEREFORE the Melton Borough Council in pursuance of the powers given to it by Section 11 of the Representation of the People Act 1949 and of all powers enabling it in that behalf hereby makes the following Order.

TITLE

1. This Order may be cited as the Melton Mowbray Parliamentary Polling Districts Order 1978.

COMMENCEMENT OF ORDER

2. This Order shall come into operation on 16th February 1979 provided that for the purpose of all proceedings preliminary or relating to the preparation of the Register of Electors 1979 the Order shall come into operation on 10th October 1978.

INTERPRETATION

3. (i) The Interpretation Act 1889 applies to the interpretation of this Order as it applies to the interpretation of an Act of Parliament.
- (ii) In this Order, unless the context otherwise requires the following expressions have the respective meanings hereby assigned to them :-

"Borough Council" means the Melton Borough Council.

"Secretary" means the Borough Secretary of the Borough Council.

"existing" means existing immediately before the date of the coming into operation of this Order.

"the map" means the map sealed with the Common Seal of the Borough Council and marked 'Map referred to in the Melton Mowbray Parliamentary Polling Districts Order 1978'.

Melton

"Polling District" means an area consisting of a Parish or Ward, combined Parishes or Wards or parts of Parishes or Wards for which a separate polling place is designated.

Melton

Melton

"Polling Place" means a locality either in a polling district or outside a polling district where a polling station will be provided for a polling district.

Melton

PART II

#### ALTERATION OF POLLING DISTRICTS AND POLLING PLACES

4. The existing polling districts as shown in Part I of the Schedule hereto shall be abolished and for the areas comprised within the said polling districts there shall be constituted the polling districts shown in Part II of the said Schedule and the polling places designated for such newly constituted polling districts shall be as shown in Part II of the said Schedule.

Polling

Melton  
Craven

#### PUBLICATION OF ORDER

5. (i) This Order shall be deposited at the office of the Secretary, Warwick Lodge, Dalby Road, Melton Mowbray, who shall send copies thereof to the Secretary of State the County Secretary, Leicestershire County Council and the Acting Returning Officer for Parliamentary Election purposes.
- (ii) The Order shall at all reasonable times be open to inspection by any person interested, and any person shall, on payment of a reasonable fee to the Borough Council, be entitled to a copy of or an extract from the Order and every such copy or extract shall be certified by the Secretary to be a true copy or extract.

Melton  
Egerton

#### REGISTER OF ELECTORS

6. (i) If the Register of Electors for any voting area affected by this Order is not so framed as to show the persons entitled to vote at an election to be held for such voting area, it shall be the duty of the Secretary to make such alterations or re-arrangement of the Register as may be necessary for the purpose of the election.
- (ii) It shall be the duty of every other officer responsible for the performance of duties in relation to the preparation of the Register of Electors to render such assistance as may be required by the Secretary for the purpose of any alteration or re-arrangement of the Register authorised by this article.

#### SCHEDULE

##### PART I - EXISTING POLLING DISTRICTS TO BE ABOLISHED - Melton Constituency

<u>Polling District</u>	<u>Areas within Polling District</u>	<u>Polling Place</u>
Melton Mowbray No. 1	Melton Mowbray Craven Ward	Thorpe End, Melton Mowbray

Melton Mowbray No. 2	Melton Mowbray Egerton Ward	Wilton Road, Melton Mowbray
Melton Mowbray No. 3	Melton Mowbray Newport Ward	Norman Street, Melton Mowbray
Melton Mowbray No. 4	Melton Mowbray Sysonby Ward	Wilton Road, Melton Mowbray
Melton Mowbray No. 5	Melton Mowbray Warwick Ward	Warwick Road, Melton Mowbray

PART II - POLLING DISTRICTS TO BE CONSTITUTED - Melton Constituency

<u>Polling District</u>	<u>Areas within Polling District</u>	<u>Polling Place</u>
Melton Mowbray Craven Ward No. 1	Melton Mowbray. Part of Craven Ward lying to the north of the railway line and to the south of Saxby Road, Thorpe End and Sherrard Street and which includes the following streets :-  Brook Street, Burton Street (Part), Elms Road, Gas House Lane, Mill Street, Oak Road, Providence Place, Regent Place, Regent Street, Rosebery Avenue, Saxby Road (Part), Sherrard Street (Part), Thorpe End (Part), and Wyvern Terrace.	Thorpe End, Melton Mowbray
Melton Mowbray Egerton Ward No. 2	Melton Mowbray. All of Egerton Ward lying to the north of the river and which includes the following streets :-  Arden Drive, Asfordby Road, Welby Road, Brightside Avenue, Charnwood Drive, Collingwood Crescent, Cottesmore Avenue, Dorothy Avenue, East Avenue, Fernie Avenue, Greaves Avenue, Jarvis Drive, Melton Road Asfordby Hill, Morley Street, Nottingham Road (Part), Petersfield Road, Quorn Avenue, Rockingham Drive, Rudbeck Avenue, Sherwood Drive, Staveley Road, Stirling Road, Sysonby Street, Top Road Welby, Weaver Green, Welby Lane (Part), West Avenue, Chetwynd Drive, Melbourne Drive, Nottingham Street (Part), High Street (Part), Park Avenue, Park Road (Part), Riverside Road, Sysonby Grange Lane, Wilton Road and Wilton Terrace.	Asfordby Road, Melton Mowbray

Place

End,  
Mowbray

Melton Mowbray  
Newport Ward No. 3

Melton Mowbray. All of  
Newport Ward including  
part of former Craven Ward  
to the north of Saxby Road  
and which includes the following  
streets :-

Norman Street/  
Kings Road,  
Melton Mowbray

Melton  
Sysonb  
Conti:

Barngate Close, Beaumont  
Gardens, Beck Mill Street,  
Beck Mill Court, Bentley  
Street, Chapel Street,  
Charlotte Street, Cranmere Road,  
Eastfield Avenue, Egerton Road,  
Elgin Drive, Epping Drive,  
Fairfield Close, Goodriche Street,  
Granby House Greenslade,  
Greenhill Close, Greenslade  
Flats, Hadfield Drive,  
Johnson Close, Kings Road,  
King Street, Laycock Avenue,  
Market Place (Part), Mortimer  
Road, Needham Close, New Street,  
Newport Avenue, Norman Street,  
North Street, Northfield Close,  
Nottingham Street (Part),  
Owen Crescent, Owen Drive,  
Redwood Avenue, Rutland Street,  
Sage Cross Street, Scalford  
Road (Part), St. John's Drive,  
School Gardens, Sherrard Street  
(Part), Grimbley's Yard, Snow  
Hill, Stanley Street, Thorpe  
End (Part), Timber Hill, Willow  
Drive, Wycliffe Avenue, Yew  
Tree Crescent, Algernon Road,  
Bayswater Road, Beechwood  
Avenue, Belvoir Street, Bishop  
Street, Bowley Avenue, Brocklehurst  
Road, Copley Close, Doctors Lane,  
Ferneley Crescent, Firwood Road,  
George Street, Grantwood Road,  
Limes Avenue, Salisbury Avenue,  
Saxby Road (Part), Saxby Road  
Brentingby, Spinney Close,  
Stafford Avenue, Thorpe Road  
and Scalford Bak Road Thorpe Arnold.

Melton  
Warwic

Melton  
Mowbra

Melton Mowbray  
Sysonby Ward No. 4

Melton Mowbray. All of  
Sysonby Ward lying to the  
north of Park Road and  
which includes the following  
streets :-

Wilton Road,  
Melton Mowbray

Abingdon Road, Alvaston Road,  
Balmoral Road, Beaconsfield  
Road, Blenheim Walk, Brampton  
Road, Brookfield Street,  
Browning Close, Clumber Street,  
Coniston Road, Conway Drive,  
The Crescent, Dieppe Way,  
Drummond Walk, Dulverton Road,

Melton Mowbray  
Sysonby Ward No. 4  
Continued

Elmhurst Avenue, Everest Drive, Garden Lane, Gladstone Avenue, Granville Road, Harlech Walk, Highfield Avenue, Hillside Avenue, James Lambert Drive, Kirton Drive, Ludlow Drive, Lynton Road, Mayfield Street, Melbray Drive, Newbury Avenue, Nottingham Road (Part), Palmerston Road, Park Road (Part), Scalford Road (Part), Springfield Street, Tennyson Way and Welby Lane (Part)

Melton Mowbray  
Warwick Ward No. 5

Melton Mowbray. Part of the former Warwick Ward lying to the east of Dalby Road and which includes the following streets :-

Warwick Road,  
Melton Mowbray

Albert Street, Ankle Hill, Banbury Drive, Barker Crescent, Blakeney Crescent, Brownlow Crescent, Burton Road (Part), Burton Street (Part), Cambridge Avenue, Church Street, Church Terrace, College Avenue, Cornwall Place, Craven Street, Cromwell Road, Dalby Road (Part), The Drive, Gartree Drive, Gloucester Avenue, Gloucester Crescent, Goldspink Close, Hamilton Drive, Hartland Drive, Hartopp Road, High Street (Part), Kirby Lane (Part), Leicester Street, Lincoln Drive, Market Place (Part), Meynell Close, Norfolk Drive, Oxford Drive, Park Lane, Princess Drive, Queensway, Richmond Drive, Sandy Lane, Sussex Avenue, Tennis Avenue, Tudor Hill, Victoria Street, Warwick Road, Worcester Drive, and Wyndham Avenue.

Melton Mowbray  
Mowbray Ward No. 6

Melton Mowbray. Part of the former Warwick Ward and Egerton Ward lying to the south of the river and to the west of Dalby Road and which includes the following streets :-

Dalby Road,  
Melton Mowbray

Ashton Close, Avon Road, Blyth Avenue, Chestnut Way, Dalby Road (Part), Derwent Drive, Eagles Drive, Edendale Road, Ewden Rise, Freshney Close, Gilpin Close, Irwell Close, Kennet Way, Kirby Lane (Part), Lake Terrace, Leicester Road, Loddon Close, Loxley Drive, Marteg Close, Medway Drive, Nene Close, Pochin Close,


Road,  
Mowbray

Melton Mowbray  
Mowbray Ward No. 6  
Continued

Redbrook Crescent, Severn Hill,  
Soar Close, Solway Close,  
Swallowdale Road, Swift Close,  
Tamar Road, Thames Drive,  
Trent Bank, Valley Road,  
Welland Rise, Whitelake Close,  
Winster Crescent and Witham Close.

IN WITNESS whereof the Borough Council has caused its Common Seal to be hereunto affixed the day and year before written.

THE COMMON SEAL of MELTON BOROUGH )  
COUNCIL was hereunto affixed in the )  
presence of :- )



*M. Greenhalgh*

Mayor

611

*Drummond*

Chief Executive



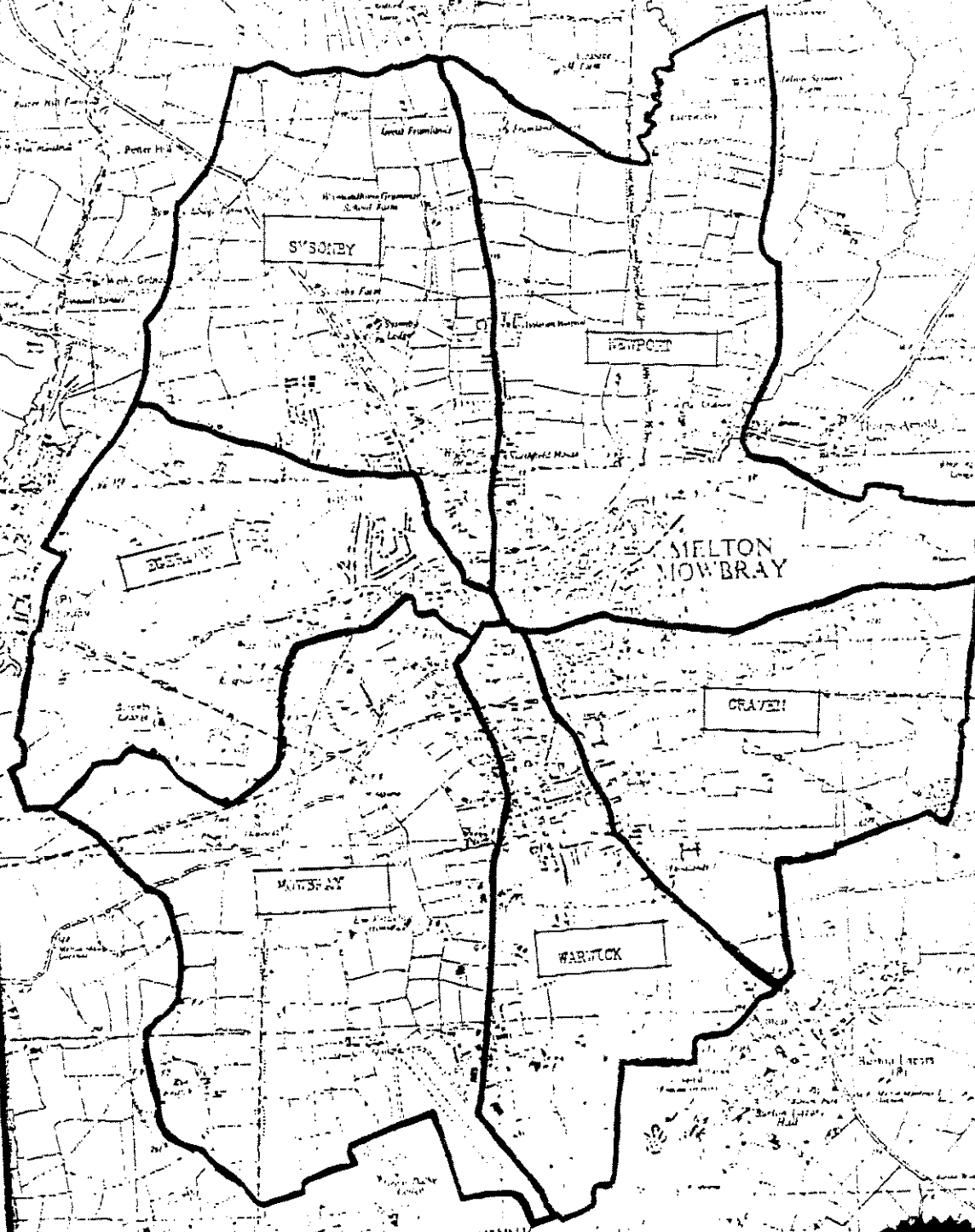
THE COM  
hereunto  
One thou  
presenc

*Am*  
*de*

WOTLEBY

to be


all



THE COMMON SEAL of MELTON BOROUGH COUNCIL was  
 hereunto affixed this 30th day of August  
 One thousand nine hundred and seventy-eight in the  
 presence of :-

*Mr Greenhalgh* Mayor

*[Signature]* Chief Executive



D.M.