

20 AUG 1996

CERTIFIED A TRUE COPY



STATUTORY INSTRUMENTS

Solicitors Department
Department of the
Environment

8 August 1996

1996 No. 2080

LOCAL GOVERNMENT, ENGLAND AND WALES

The Basildon (Parishes) Order 1996

Made 7 August 1996

Coming into force 2 September 1996

Whereas the Local Government Commission for England, acting pursuant to section 15(4) of the Local Government Act 1992 (a), has submitted to the Secretary of State a report on its review of the county of Essex, together with its recommendations:

And whereas the Secretary of State has decided to give effect to the recommendation that new parishes should be constituted for Billericay, Great Burstead and South Green, Little Burstead, Ramsden Bellhouse and Ramsden Crays:

Now, therefore, the Secretary of State, in exercise of the powers conferred on him by sections 17(b) and 26 of the Local Government Act 1992, and of all other powers enabling him in that behalf, hereby makes the following Order:

Citation, commencement and interpretation

1. (1) This Order may be cited as the Basildon (Parishes) Order 1996 and shall come into force on 2 September 1996.

(2) In this Order "map" means one of the 2 maps prepared by the Department of the Environment, marked "Maps of the Basildon (Parishes) Order 1996", and deposited in accordance with regulation 27 of the Local Government Changes for England Regulations 1994 (c).

(a) 1992 c.19.

(b) To which there is an amendment not relevant to this instrument.

(c) S.I. 1994/867, to which there are amendments not relevant to this Order.

[D0E0792]

Geol. 1914



Creation of new parishes

2. In the district of Basildon, there shall be created the following five new parishes-

- (a) Billericay, consisting of the unparished area marked E1 on map 1;
- (b) Great Burstead and South Green, consisting of the unparished area marked E2 on maps 1 and 2;
- (c) Little Burstead, consisting of the unparished area marked E3 on map 1;
- (d) Ramsden Bellhouse, consisting of the unparished area marked E4 on map 2;

and

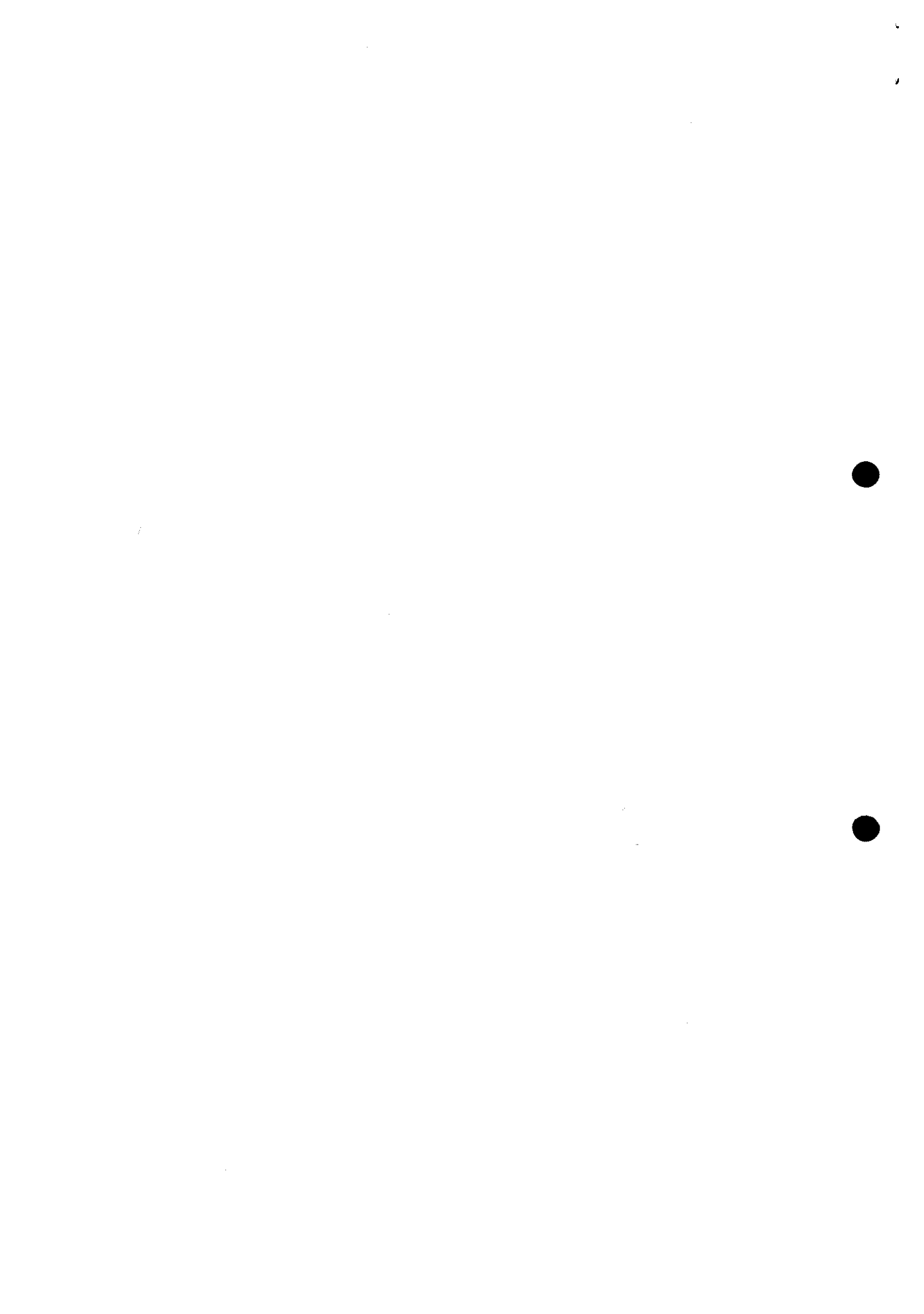
- (e) Ramsden Crays, consisting of the unparished area marked E5 on map 2.

Signed by authority of the
Secretary of State

L. A. Heath

7th August 1996

An Under-Secretary in
the Department of the Environment

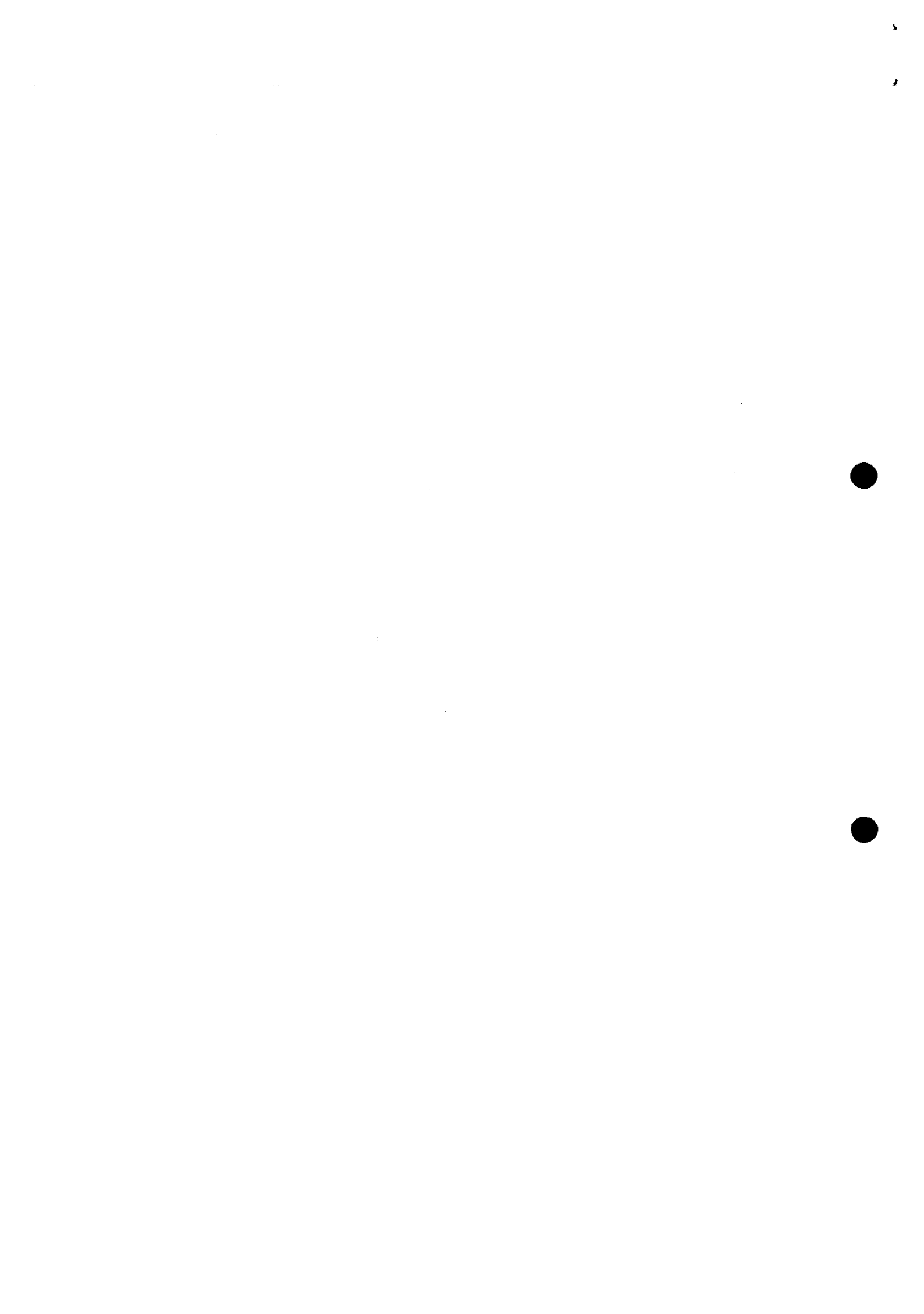


EXPLANATORY NOTE

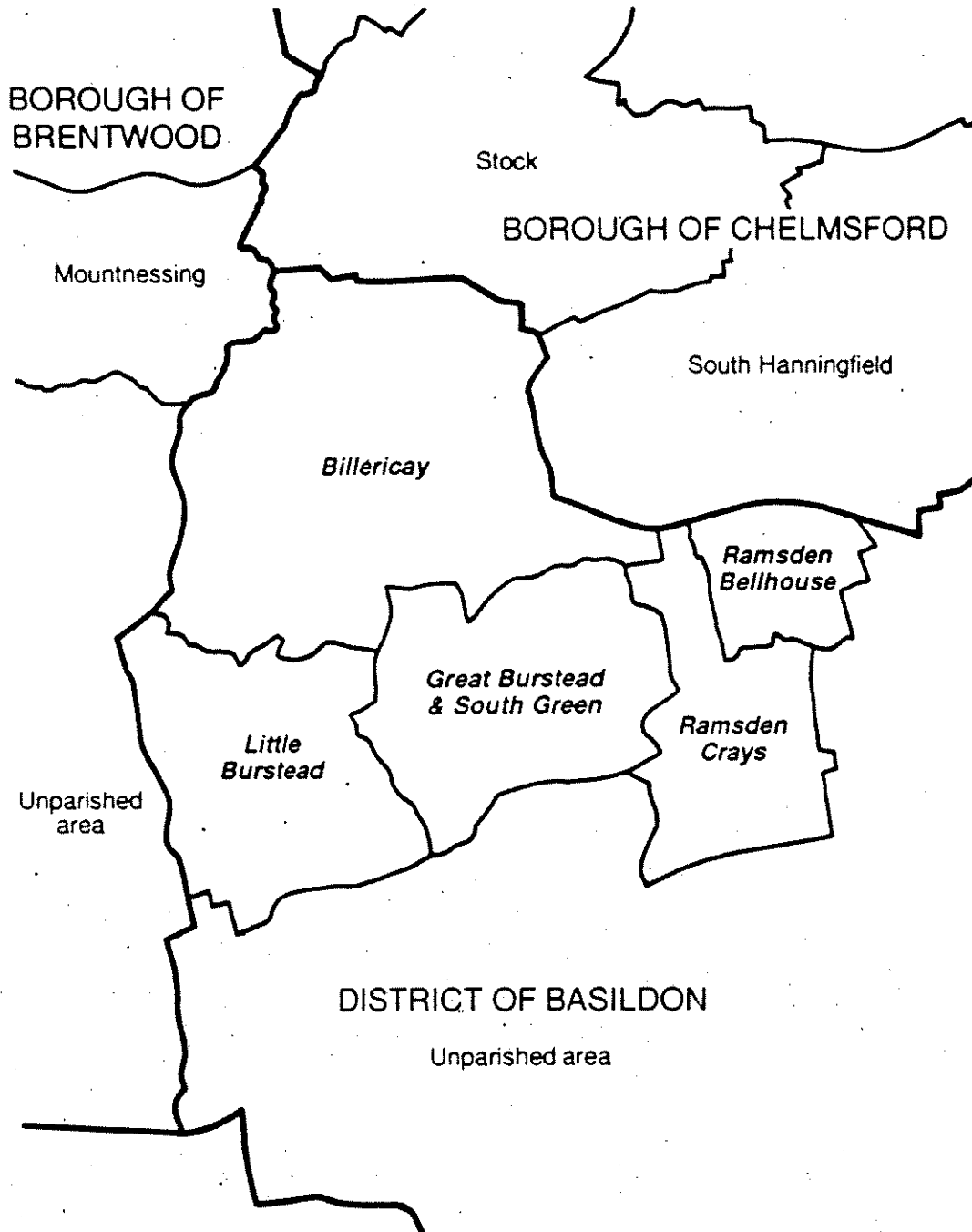
(This note is not part of the Order)

This Order creates 5 new parishes, Billericay, Great Burstead and South Green, Little Burstead, Ramsden Bellhouse and Ramsden Crays in the district of Basildon. A map forming part of this note gives a general guide to the areas in question.

Prints of the maps described in article 1 (2) may be inspected at all reasonable times at the offices of the Basildon District Council and at the offices of the Secretary of State for the Environment located in 2 Marsham Street, London SW1P 3EB.



Parishes as from 2 September 1996



New Parishes named in bold italics

