

CERTIFIED A TRUE COPY

STATUTORY INSTRUMENTS

[Signature]
Solicitors Department
Department of the
Environment

19th December 1995

1995 No. 3286

LOCAL GOVERNMENT, ENGLAND AND WALES

The Castle Morpeth (Parishes) Order 1995

Made 15th December 1995

Coming into force 5th January 1996

Whereas the Local Government Commission for England, acting pursuant to section 15(4) of the Local Government Act 1992 (a), has submitted to the Secretary of State a report on its review of the county of Northumberland, together with its recommendations:

And whereas the Secretary of State has decided to give effect to the recommendation as to the creation of two parishes in the area of the existing parish of Ulgham:

Now, therefore, the Secretary of State, in exercise of the powers conferred on him by sections 17(b) and 26 of the Local Government Act 1992, and of all other powers enabling him in that behalf, hereby makes the following Order:

Citation and commencement

1. This Order may be cited as the Castle Morpeth (Parishes) Order 1995 and shall come into force on 5th January 1996.

Interpretation


2. In this Order -

"district" means the district of Castle Morpeth and

(a) 1992 c.19.

(b) To which there is an amendment not relevant to this instrument.

[DOE 0462]



"map" means the map prepared by the Department of the Environment, marked "Map of the Castle Morpeth (Parishes) Order 1995" and deposited in accordance with regulation 27 of the Local Government Changes for England Regulations 1994(a).

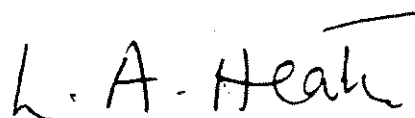
Creation of new parishes

3.- In the district -

(1) There shall be created a new parish of Widdrington Station and Stobswood Parish consisting of the area marked D1 on the map.

(2) There shall be created a new parish of Ulgham consisting of the area marked D2 on the map.

Signed by authority of
the Secretary of State



15th December 1995

An Under Secretary of State
in the Department of the Environment

(a) S.I. 1994/867, to which there are amendments not relevant to this Order.



EXPLANATORY NOTE

(This note is not part of the Order)

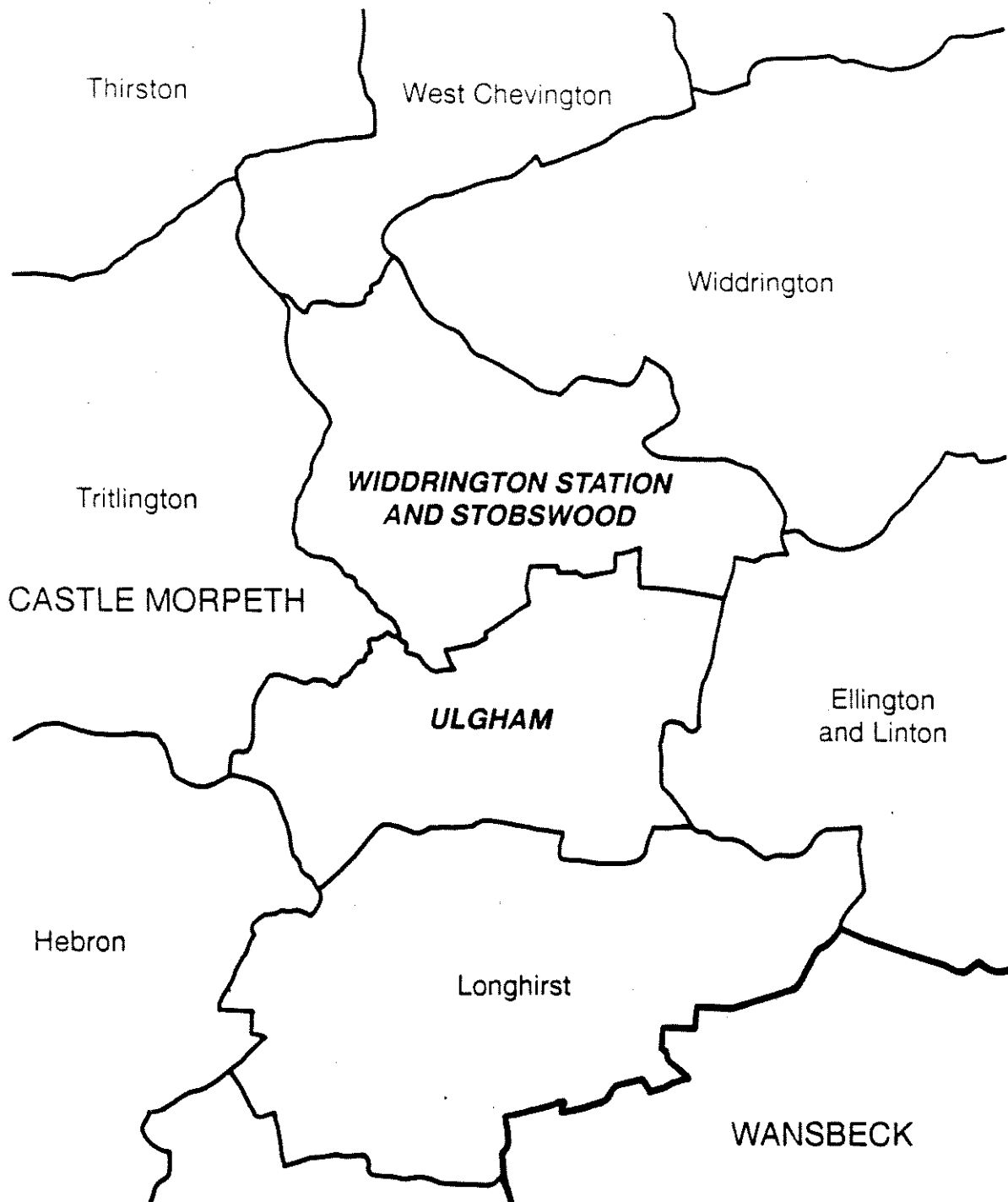
This Order creates two parishes in the area of the existing parish of Ulgham, to be called Ulgham parish and Widdrington Station and Stobswood parish respectively. The map forming part of this note gives a general guide to the areas affected.

A print of the map described in article 2 may be inspected at all reasonable times at the offices of Castle Morpeth District Council and at the offices of the Secretary of State for the Environment located at 2 Marsham Street, London SW1P 3EB.

12



Parishes as from 5 January 1996



New Parishes named in bold italics

10

