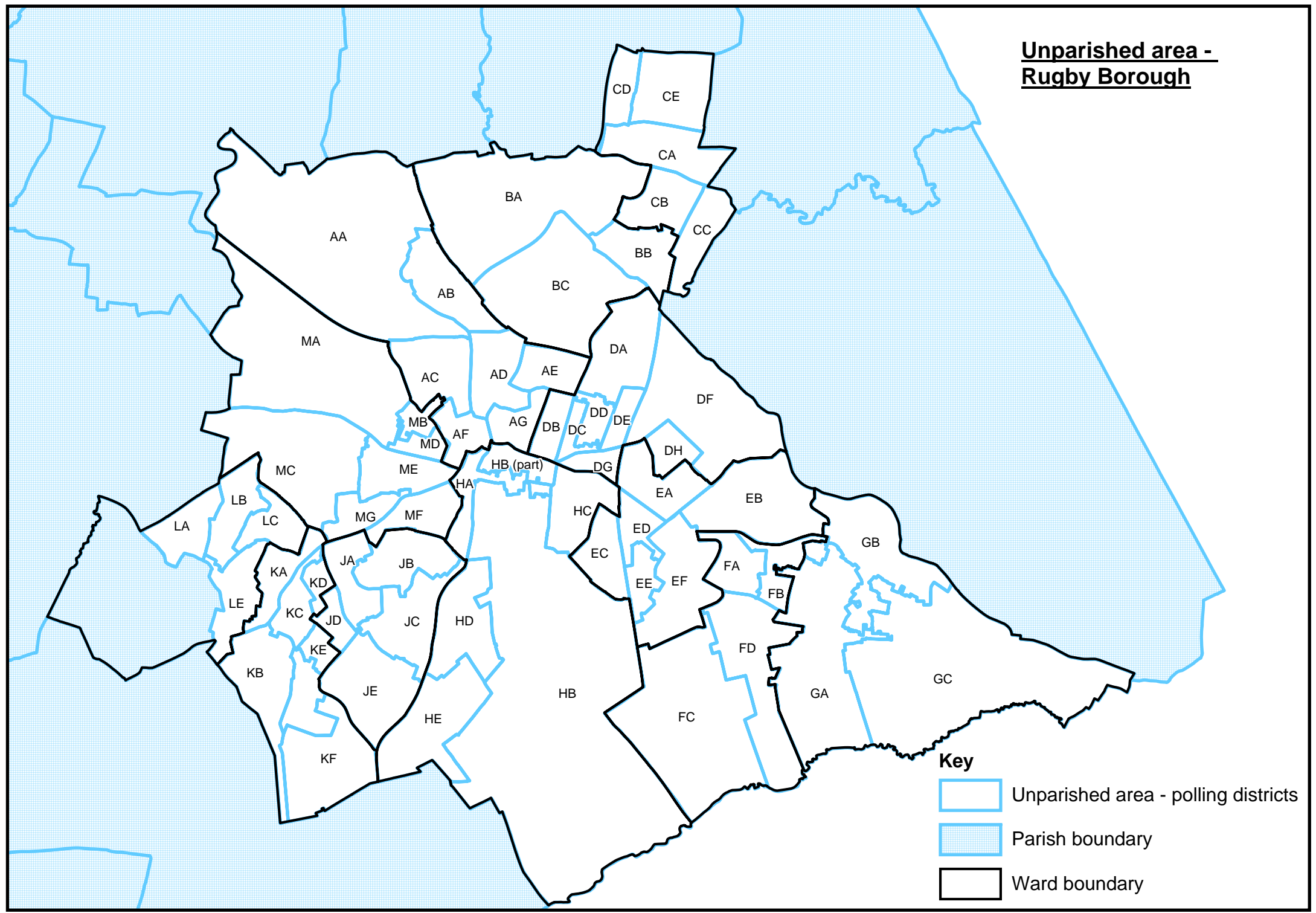





**Unparished area -  
Rugby Borough**



**Key**

-  Unparished area - polling districts
-  Parish boundary
-  Ward boundary