

THE DISTRICT OF UTTLESFORD (REORGANISATION OF COMMUNITY GOVERNANCE) ORDER 2011

Made on 21 July 2011 and coming into force in accordance with paragraphs 2, 3, 4 and 5 of this Order

Uttlesford District Council "the Council", in accordance with section 82 of the Local Government and Public Involvement in Health Act 2007 "the 2007 Act" has undertaken a community governance review and made recommendations dated 24 March 2011.

The Council has decided to give effect to those recommendations and, in accordance with section 93 of the 2007 Act, has consulted with local government electors and with other interested parties, and has had regard to the need to secure that community governance reflects the identities and interests of the community and is effective and convenient.

The Council, in accordance with section 100 of the 2007 Act, has had regard to guidance issued under that section.

The Council makes the following Order in exercise of the powers conferred by sections 86 and 98 of the Local Government and Public Involvement in Health Act 2007 with the following effect:

- Create new parishes from the existing parishes of Birchanger and Stansted Mountfitchet by transferring areas of land, as described in Schedule 1, between those parishes.
- Agree new electoral arrangements for both of those new parishes, as described in Schedules 2, 3 and 6.
- Agree new electoral arrangements for the existing parishes of Little Canfield and Takeley, as described in Schedules 4, 5 and 6.

Citation and commencements

1. This Order may be cited as The District of Uttlesford (Reorganisation of Community Governance) Order 2011.
2. This Order comes into effect for the purpose of preparing and publishing the register of electors, and for all proceedings preliminary or relating to elections of parish councillors to be held in May 2012 (or on the date of the ordinary parish elections in 2012 if different), on 15 October 2012 for the qualification of electors to register, and on 1 December 2012 for the publication of the register.
3. This Order comes into effect for the purpose of the new parish boundaries of Birchanger and Stansted Mountfitchet on 1 April 2012.
4. This Order comes into effect for the purpose of the new electoral arrangements in all of the parishes affected by this Order, on the day of the ordinary election of parish councillors in 2012.
5. For all other purposes, the Order shall come into effect on the day upon which it is made.

Interpretation and effect of Order

6. Upon this Order coming into effect, the number of councillors assigned to the parishes and parish wards described in schedules 2, 3, 4 and 5 shall be the number specified in those schedules.
7. In this Order, the parishes and parish wards described in schedules 2, 3, 4, 5 and 6 are those parishes and parish wards that exist on 1 April 2012.
8. In this order, "map" means the map marked "map 1 referred to in the District of Uttlesford (Reorganisation of Community Governance) Order 2011, or map 2 or map 3 as the case may be.
9. Any previous Orders determining the number of parish councillors allocated to those parishes or parish wards described in the schedules to this Order are revoked, insofar only as they relate to the parishes listed in those schedules, and not to any other parishes.

Schedule 1

The parishes of Birchanger and Stansted Mountfitchet shall be altered as shown on map 1 attached to this Order, and as indicated in the table included in this schedule. Each area shaded on the map and designated by a letter in the table shall cease to be part of the parish in relation to that area and shall become part of the parish and, where relevant parish ward, specified in the table.

(1) Area	(2) Parish from which omitted (and if appropriate parish ward)	(3) Parish to which added (and if appropriate parish ward)
"A"	Birchanger	Stansted Mountfitchet (South Ward)
"B"	Stansted Mountfitchet (South Ward)	Birchanger

Schedule 2

The parish of Birchanger shall continue to have a parish council.

The number of councillors to be elected for the parish of Birchanger shall be nine with no division of the parish into wards.

Schedule 3

The parish of Stansted Mountfitchet shall continue to have a parish council.

The existing wards of the parish shall be abolished and replaced by two parish wards which shall bear the names Stansted North and Stansted South; Stansted North ward shall comprise the area of that part of Stansted North district ward contained in the parish of Stansted Mountfitchet (excluding the parish of Ugley), as shown on map 2 attached to this Order; Stansted South ward shall comprise the area of the district ward bearing the same name, as shown on map 2 attached to this Order, to include that area shown as area "A" on map 1 attached to this Order, but excluding area "B".

The number of councillors to be elected for the parish ward of Stansted North shall be six and the number of parish councillors to be elected for the parish ward of Stansted South shall be nine.

Schedule 4

The parish of Little Canfield shall continue to have a parish council.

The number of councillors to be elected for the parish of Little Canfield shall be nine with no division of the parish into wards. The parish is indicated, in outline, on map 3 attached to this Order.

Schedule 5

The parish of Takeley shall continue to have a parish council.

The number of councillors to be elected for the parish of Takeley shall be 13 with no division of the parish into wards. The parish is indicated, in outline, on map 3 attached to this Order.

Schedule 6

The ordinary election of councillors for each of the parishes of Birchanger, Little Canfield, Stansted Mountfitchet and Takeley shall be held on the ordinary day of election of parish councillors in 2012.

The term of office of the parish councillors to be elected in 2012 shall be three years ending in 2015 and their term of office shall thereafter be every four years to coincide with the election of district councillors in Uttlesford, and of parish councillors for all other parish councils in Uttlesford.

THE COMMON SEAL OF UTTLESFORD DISTRICT COUNCIL was hereunto affixed by authority of the said Council on 21 July 2011 in the presence of:


Authorised signatory

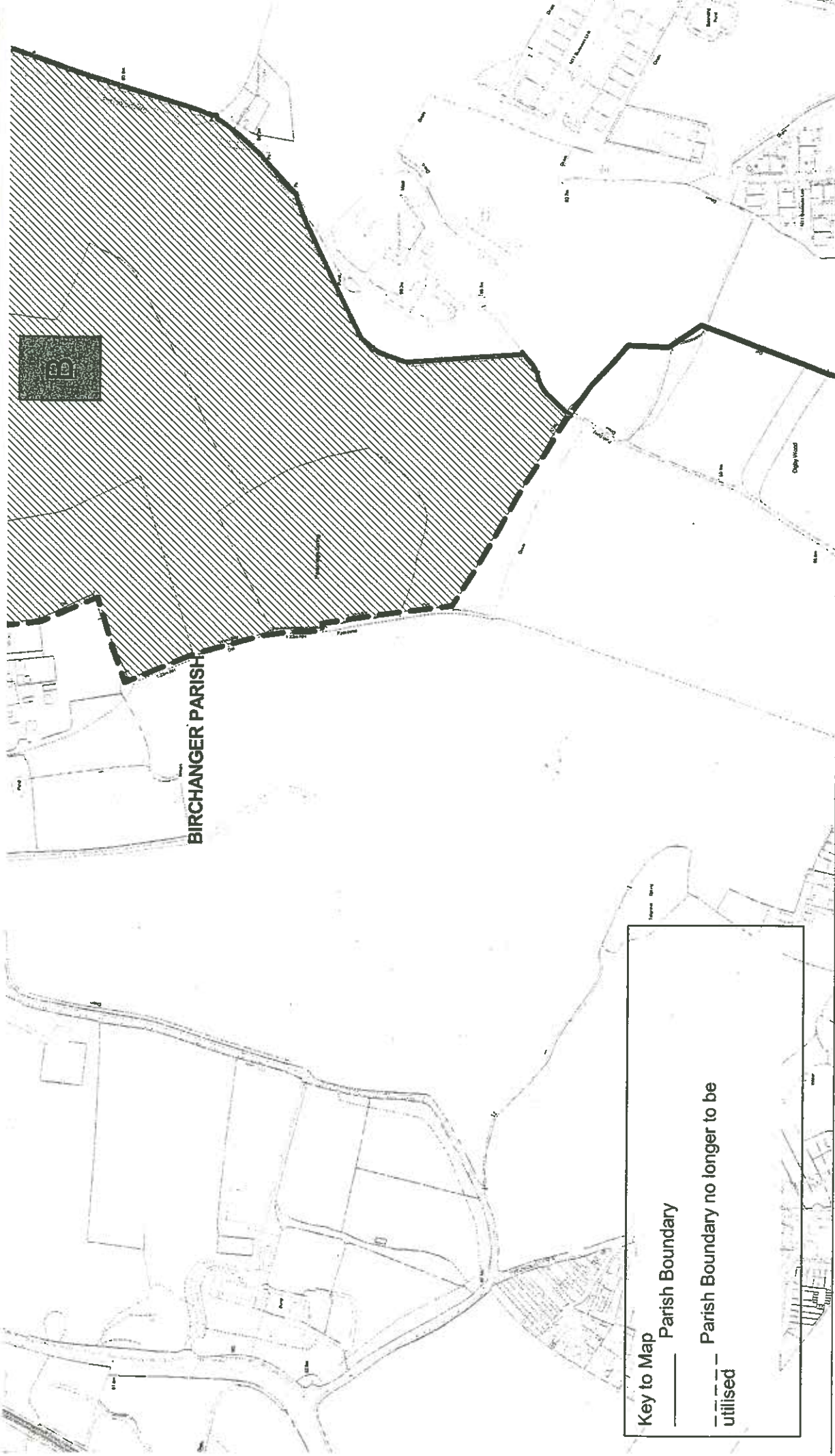




STANSTED MOUNTFITCHET
PARISH

A

M. P.



BIRCHANGER PARISH

Key to Map

—— Parish Boundary

- - - - Parish Boundary no longer to be utilised

UTTLESFORD DISTRICT COUNCIL

MAP REFERRED TO IN THE DISTRICT OF UTTLESFORD (REORGANISATION OF COMMUNITY GOVERNANCE) ORDER 2011

Reproduced from the Ordnance Survey mapping with permission of the Controller of Her Majesty's Stationery Office.

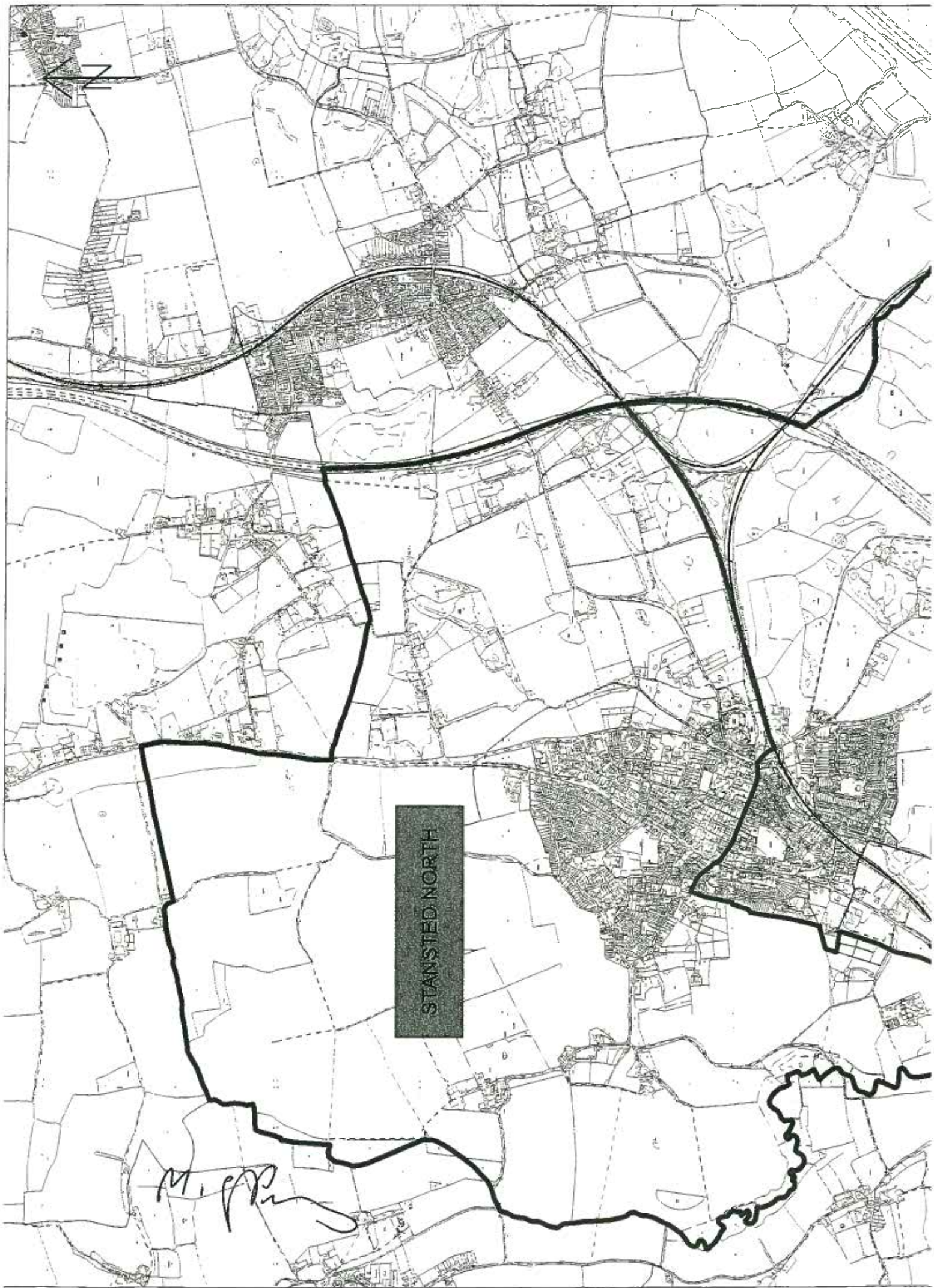
Crown Copyright. Unauthorised reproduction infringes Crown Copyright and may lead to prosecution or civil proceedings.

Uttesford District Council Licence No: 100018688 (2004).

DATE:12/07/2011

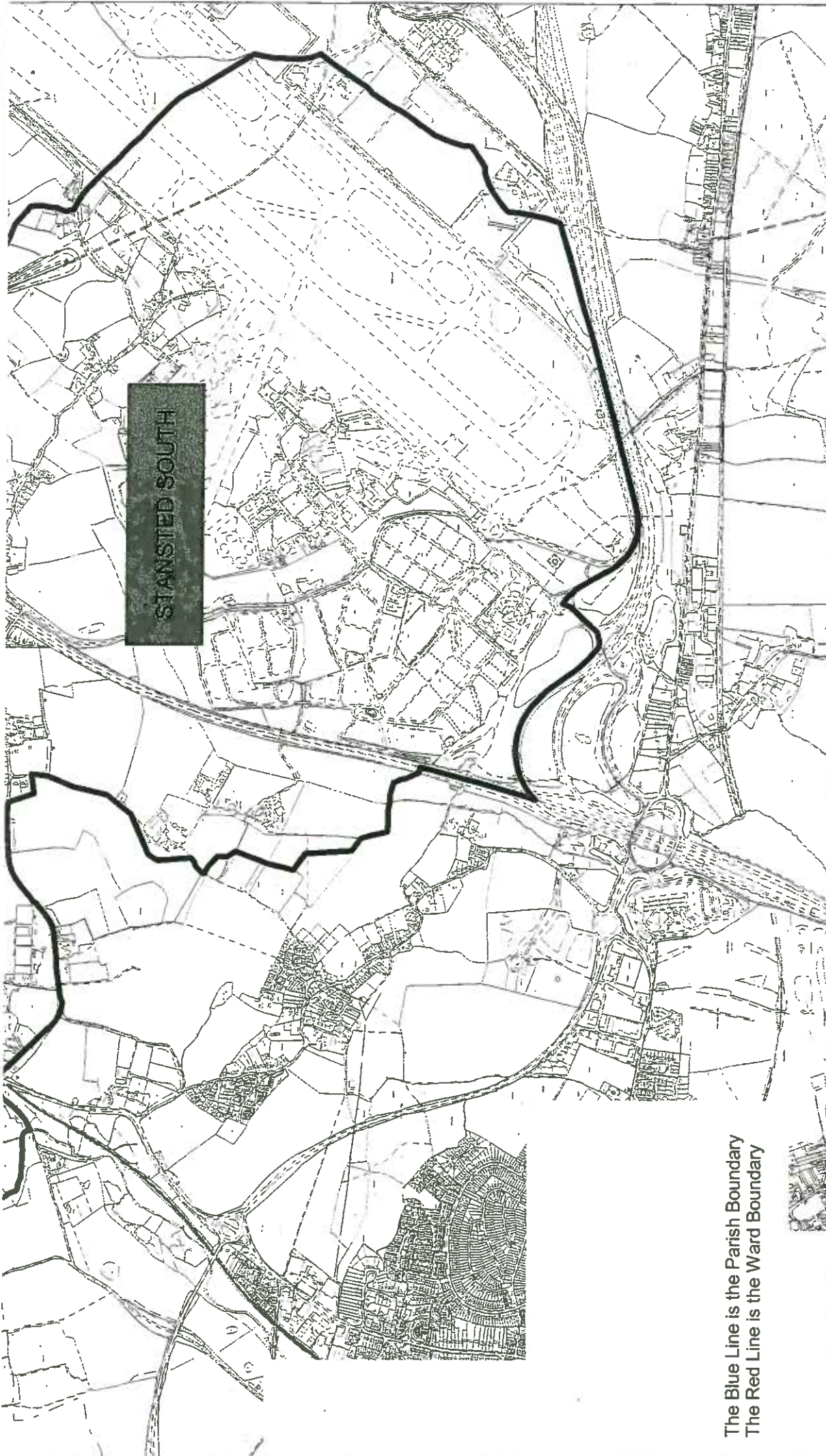
MAP REFERENCE:TL5123

SCALE:1:5000



STANSTED NORTH

M. P. P.



STANSTED SOUTH

The Blue Line is the Parish Boundary
 The Red Line is the Ward Boundary

UTTLESFORD DISTRICT COUNCIL

Map 2

MAP REFERRED TO IN THE DISTRICT
 OF UTTLESFORD (RE-ORGANISATION
 OF COMMUNITY GOVERNANCE)
 ORDER 2011



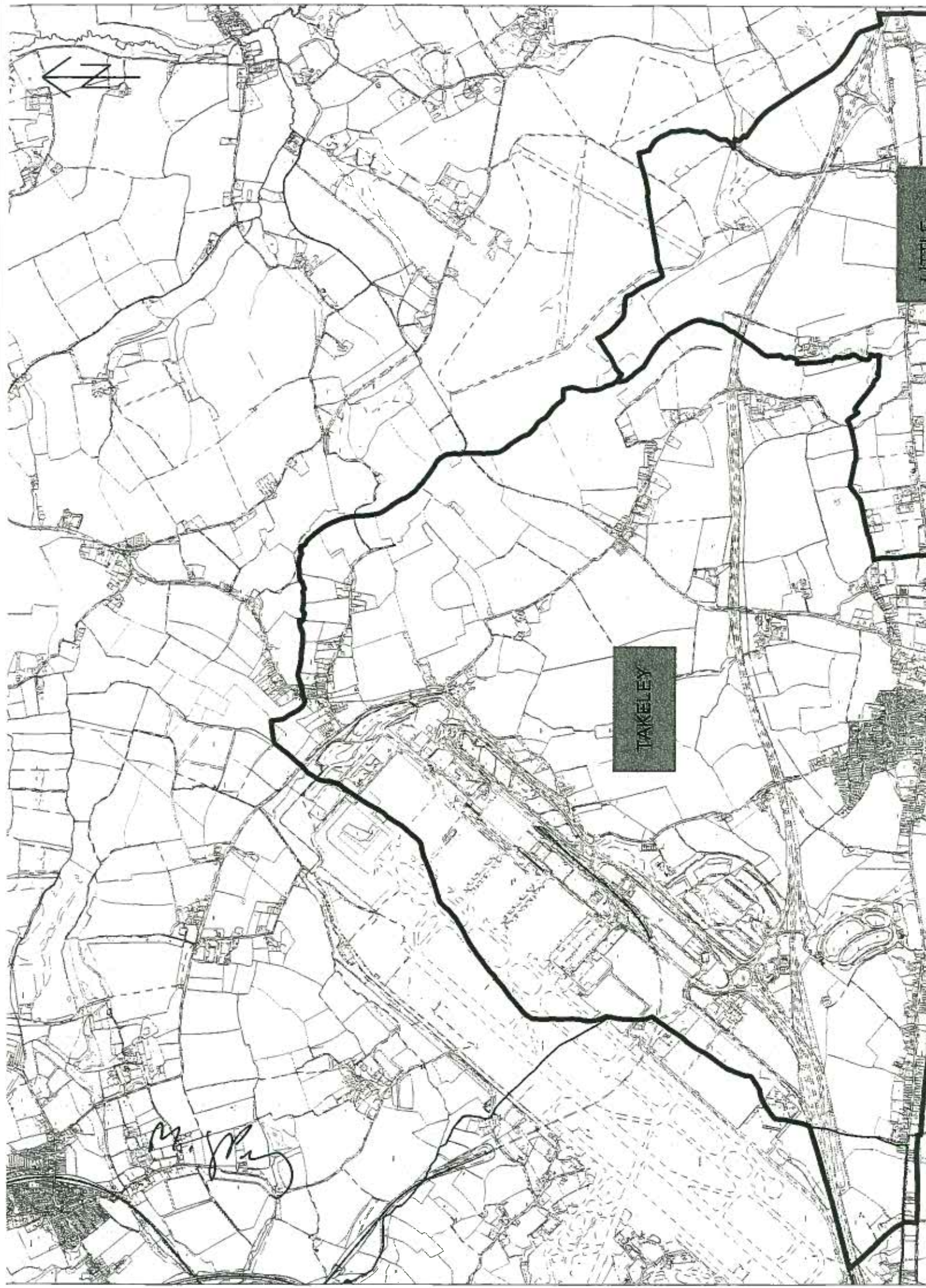
Reproduced from the Ordnance Survey mapping with permission of the Controller of Her Majesty's Stationery Office.

Crown Copyright. Unauthorised reproduction infringes Crown Copyright and may lead to prosecution or civil proceedings.
 Uttlesford District Council Licence No: 1000186888 (2004).

DATE:14/07/2011

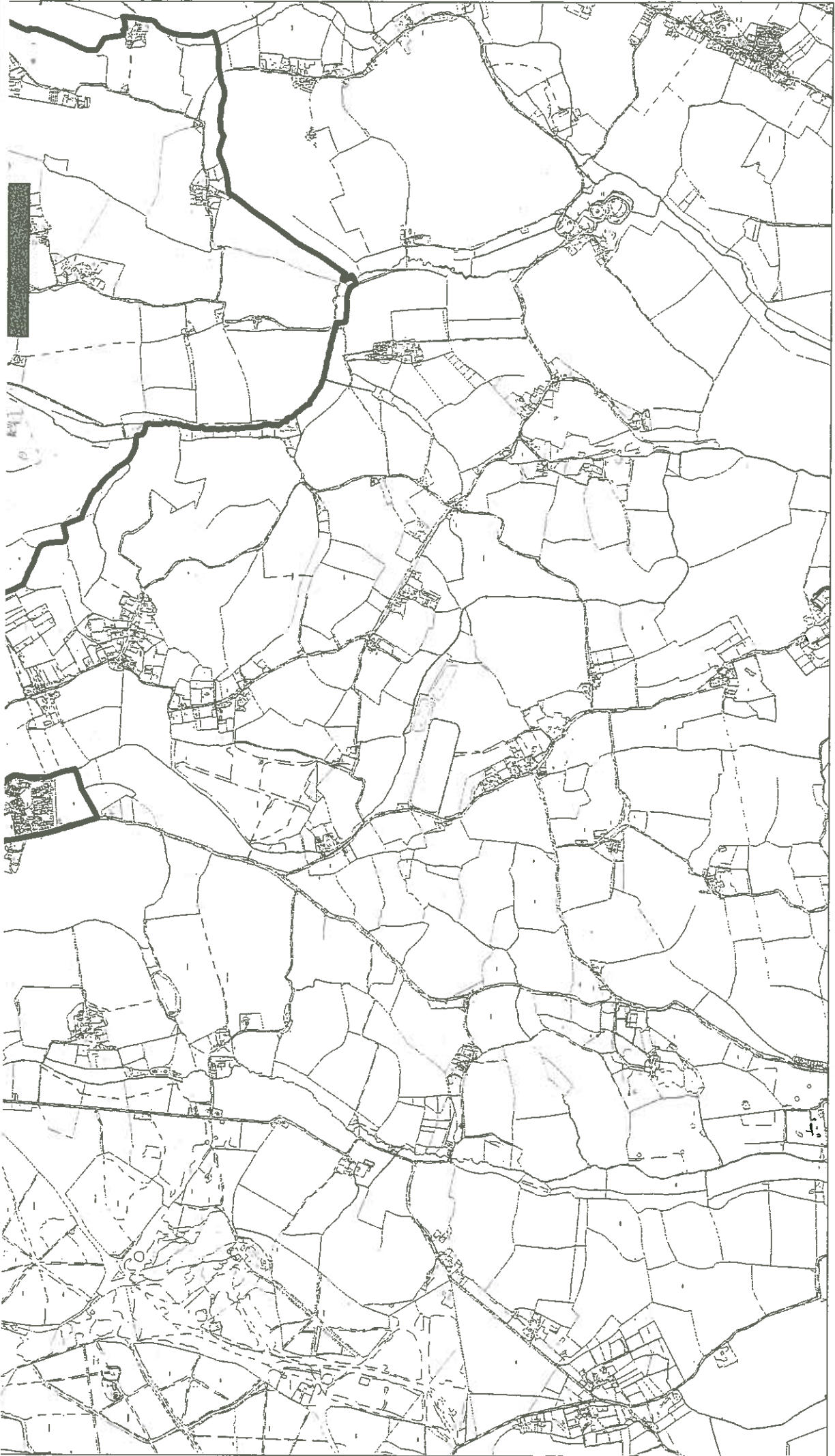
MAP REFERENCE:TL5124

SCALE:1:20000



TAKELEY

[Handwritten signature]



UTTLESFORD DISTRICT COUNCIL

Map 3
MAP REFERRED TO IN THE DISTRICT OF
UTTLESFORD (RE-ORGANISATION OF
COMMUNITY GOVERNANCE) ORDER 2011



Reproduced from the Ordnance Survey mapping with permission of the Controller of Her Majesty's Stationery Office.

Crown Copyright. Unauthorised reproduction infringes Crown Copyright and may lead to prosecution or civil proceedings.
Uttlesford District Council Licence No: 100018688 (2004).

DATE:14/07/2011

MAP REFERENCE:TL5621

SCALE:1:27000