




**Cllr.A.R.Heath**



**31<sup>st</sup> May 2018**

**Local Government Boundary Commission for England  
Millbank Tower  
London  
SW1P 4QP**

**Review of Warwick District Ward Boundaries**

**Dear Sirs**

**Whitnash Residents Association**

**Reference; Warwick District Ward Boundary Submission**

**The Whitnash Residents Association Councillors on Warwick District Council strongly object to East Whitnash/ South Sydenham being transferred into Leamington Willes Ward under the current proposals.**

**Leamington Willes Ward is distinctly different from South Sydenham/East Whitnash.**

**Over three hundred residents wrote to the district asking them not to take away East Whitnash from the Town. No other area that was being looked at**

had any or very few comments from individual residents. A compromise of Whitnash keeping part of East Whitnash that covered our Holy well, Roman Villa and had been identified in the emerging Neighbourhood Plan as a historical important part of Whitnash was proposed by Whitnash District Councillors. County and District boundary reviews are about numbers but the Town and Parish review is more about the communities. The views of residents and the community, are in danger of being ignored.

From Emperor Boulevard south to Fieldgate Lane bridge is within the Parish/ Town of Whitnash and has a District Councillor from our association as its Councillor on Whitnash Town Council and is known as East Whitnash.

As stated earlier, East Whitnash has historical links with Whitnash i.e. Brook Valley being within Whitnash. The new development is already in Whitnash and a "Welcome to Whitnash" sign is being erected on the entry to the estate in Emperor Boulevard. Also the community allotments the developer gave as part of the section 106 agreement on the western boundary of the development are being handed over to Whitnash Town Council to manage by the developers.

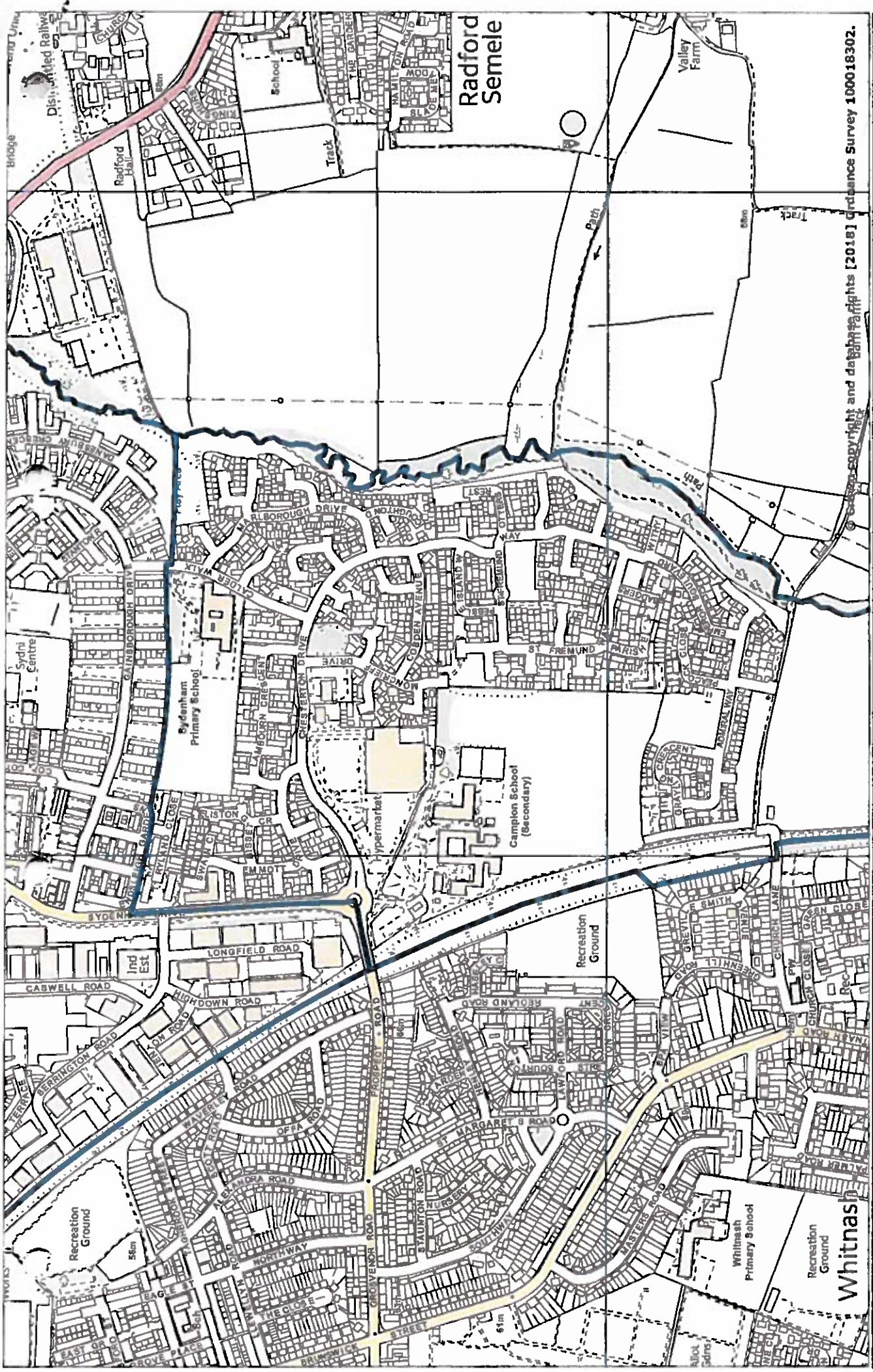
To keep this as a Whitnash ward would only make a slight decrease in numbers for the proposed Willes Ward and also a slight increase in numbers for the Whitnash District ward taking into consideration future development of East Whitnash by some 300 more houses by 2023 or over 800 electors but both would remain in tolerance for voting purposes and, more importantly, maintain our community of Whitnash.

Finally, Campion secondary school is within Whitnash boundary and services the children of Whitnash as their main preference of secondary school.


**Cllr Tony Heath. Warwick District Council ( Group Leader)**

**Cllr.Mrs Judy Falp. Warwick District Council**

**Cllr. Robert Margrave. Warwick District Council**



Scale: 1:5000 @A3  
 Drawn By: MRB  
 Date: 25/05/2018



**Upper Sydenham**

Riverside House, Milverton Hill, Royal Leamington Spa, Warwickshire, CV32 5HZ  
 Tel: 01926 450000



Whitnash

Radford Semele

Whitnash Primary School

Campton School (Secondary)

Sydenham Primary School

Recreation Ground

Recreation Ground

Recreation Ground

Copyright and data rights [2018] Ordnance Survey 100018302.