




# Levenshulme & Burnage Active Neighbourhood Phase 2 area issues

Phase 1 Area

## Legend

-  Schools located in Phase 2
-  Residential streets with more than 50% through-traffic
-  Active Neighbourhood Through-routes

0 0.13 0.25 0.5 Kilometers