








136

VICTORIA ROAD

HAYDN ROAD

- Notes:**
1. If this drawing has been issued electronically, it is the recipient's responsibility to print the drawing to the correct scale.
 2. All dimensions in metres unless stated otherwise. DO NOT scale from this drawing, use written dimensions ONLY. Where additional information is required please contact the Engineer.
 3. All discrepancies are to be reported to the Engineer.

KEY

-  **Proposed footway**
Full construction
-  **Existing footway**
Resurfacing to suit
-  **Tactile Paving**
At proposed crossing points
-  **Existing Kerbline**
Removed and adjusted
-  **Proposed Kerbline**
Precast concrete
-  **Proposed Gully**
Connected into existing
-  **Existing Gully**
Retained



The map is reproduced from Ordnance Survey material with the permission of Ordnance Survey on behalf of the Controller of the Majesty's Stationery Office. Copyright and database right 2018. Ordnance Survey Licence number 100019177. Unauthorised reproduction infringes Crown copyright and may lead to prosecution or civil proceedings.

Rev.	Date	Details	By
B	25/05/21	Adjusted For Consultation	RH
A	21/10/20	Initial Issue	AW



Commercial & Neighbourhood Services | Highway Services
Humber Building | Eastcroft Depot | London Road | NG2 3AH

Scheme
**Haydn Road/Victoria Road
Traffic Calming Improvements**

Title
Consultation Plan

Drawn	Checked	Authorised
RH		BB
Scale (printed @ A1)	Date	
1:50	25/05/21	
Purpose of drawing		
Consultation		

Drawing Number	Revision
IDC/20039/CSLT2	B