



Working on  
behalf of

# HS2

## Notice of traffic measures in the Interchange area in June and July 2021

June 2021 | [www.hs2.org.uk](http://www.hs2.org.uk)

High Speed Two (HS2) is the new high speed railway for Britain. Early works for HS2 are being carried out by a joint venture between Laing O'Rourke and J. Murphy & Sons, known as LM. In your area, we are working near the A452, A45 and M42, which surround the site of the future HS2 Interchange Station.

### We're working across the Interchange area

As part of our preparation works for future construction of the HS2 Interchange Station and railway route, we are undertaking roadside vegetation clearance and environmental surveys, and remodelling and improving sections of the existing road network in the area. To safely carry out our works, we will install traffic measures when necessary.

### We'll be working at various locations in June and July

Last month, we informed you that we would install temporary 24-hour traffic lights on a short section of the A452 from Monday 24 May for one week. However, due to unforeseen circumstances, this work was postponed. We will now install these temporary 24-hour traffic lights on a short section of the A452 from **Monday 28 June to Tuesday 6 July** (see map on page 2).

Subject to obtaining the relevant consents, we will also install the following traffic measures in July:

- Temporary lane closures from 9.30am to 3.30pm each weekday, between **Thursday 8 July to Friday 16 July**, along a short section of the A446 northbound near Northway Island (see map on page 2)
- Temporary, phased lane closures from 9.30am to 3.30pm each weekday between **Monday 12 July to Thursday 15 July**, and **Monday 19 July to Tuesday 20 July**, along sections of the A446, A452 and A45 near Stonebridge Island (see map on page 3)

These traffic measures will be carried out in conjunction with a new direction of travel for road users around Northway Island, which commenced on Monday 24 May. For more information about all of our traffic measures in the area, please visit: [www.hs2insolihull.co.uk](http://www.hs2insolihull.co.uk)

**If you have a question about HS2 or our works, please contact our HS2 Helpdesk team on 08081 434 434 or email [hs2enquiries@hs2.org.uk](mailto:hs2enquiries@hs2.org.uk)**

## Notification



### Duration of works

From Monday 28 June to Tuesday 20 July a variety of temporary traffic measures will be installed in the Interchange area.

### What to expect

Our works will include vegetation clearance, environmental surveys and road improvements at various locations.

Our contractors may be on site up to an hour before and after these times to set up and close down the site at each location.

### What we will do

Keep all sites safe and secure.

Leave all work areas in a tidy state when works are complete.

Maintain access to all buildings and businesses in the area.

# Notice of traffic measures in the Interchange area in June and July 2021

Notification



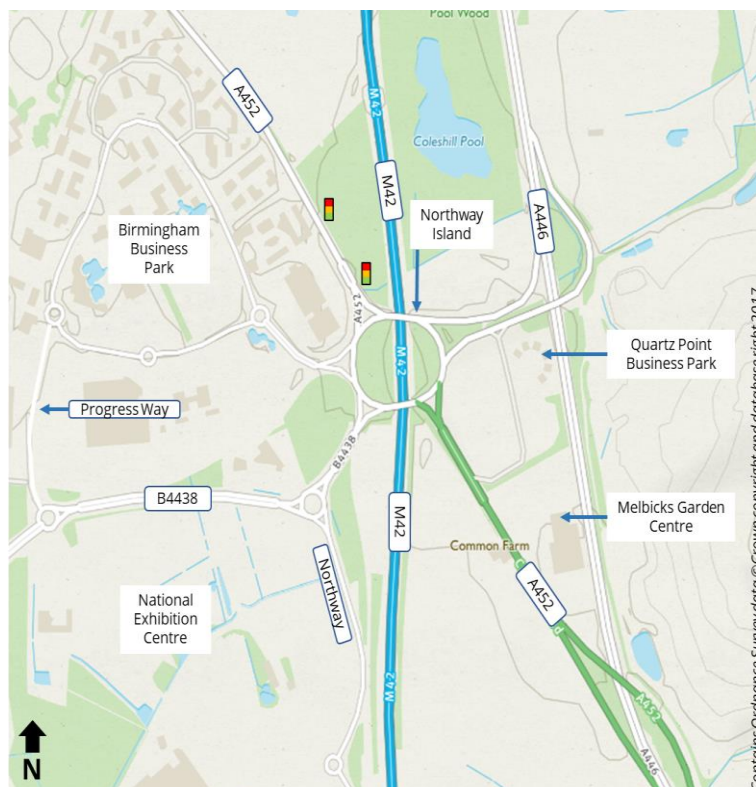
June 2021 | [www.hs2.org.uk](http://www.hs2.org.uk)

## Location of temporary 24-hour traffic lights on a short section of the A452

The map on the right outlines the location of temporary 24-hour traffic lights on a short section of the A452 from Monday 28 June to Tuesday 6 July.

### Key:

 = temporary 24-hour traffic lights

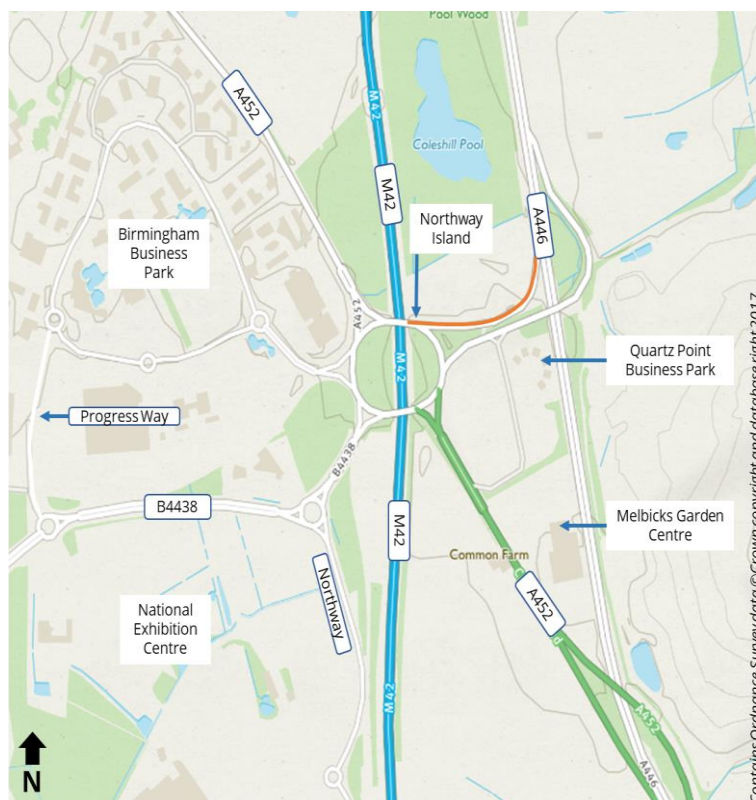


## Location of temporary lane closures near Northway Island

The map on the right outlines the location of temporary lane closures from 9.30am to 3.30pm each weekday, between Thursday 8 July to Friday 16 July, along a short section of the A446 northbound near Northway Island.

### Key:

 = temporary lane closure



Contact our HS2 Helpdesk team on **08081 434 434**

# Notice of traffic measures in the Interchange area in June and July 2021

Notification





June 2021 | [www.hs2.org.uk](http://www.hs2.org.uk)

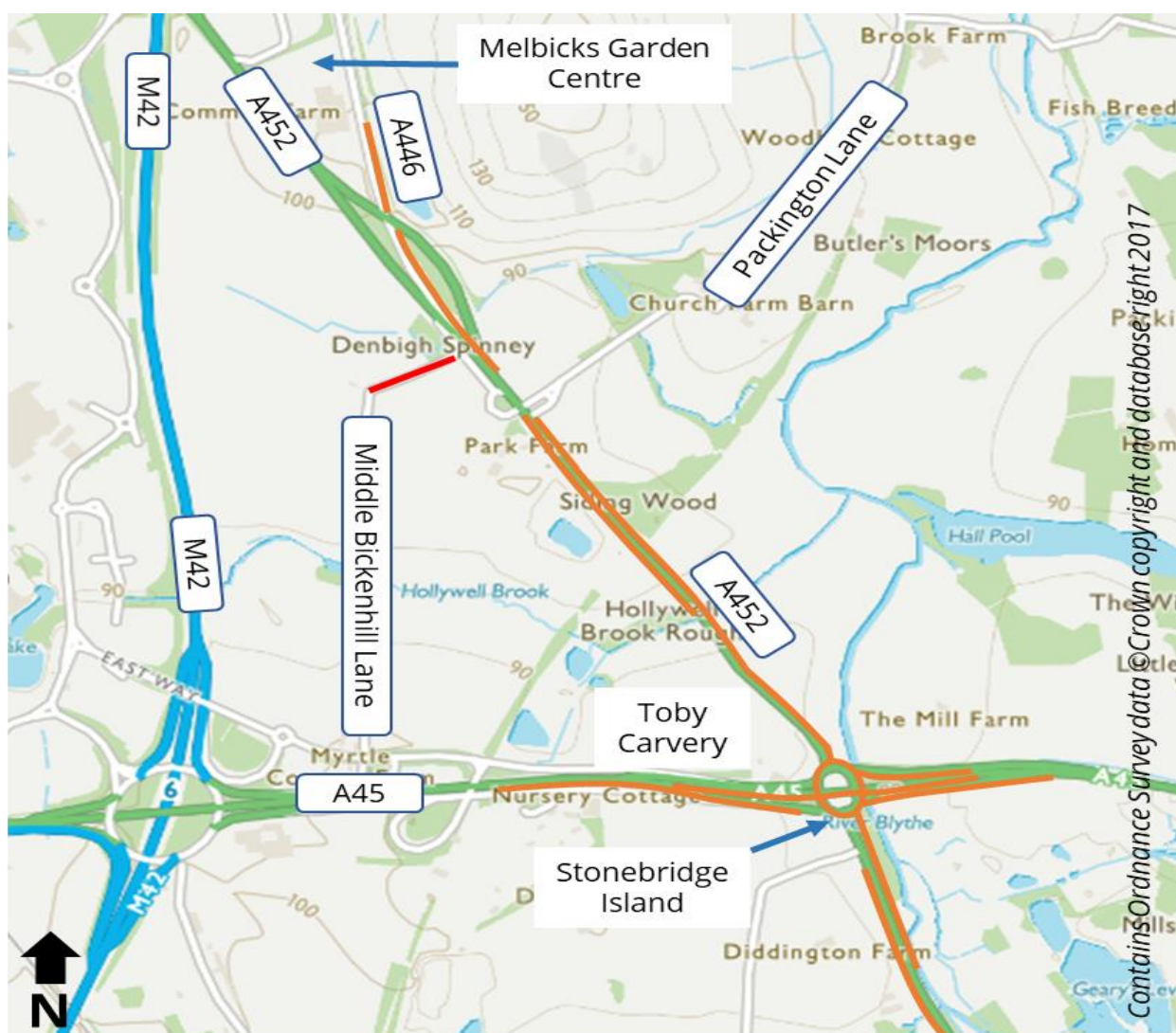
## Location of temporary, phased lane closures near Stonebridge Island

The map below outlines temporary, phased lane closures from 9.30am to 3.30pm each weekday between Monday 12 July to Thursday 15 July, and Monday 19 July to Tuesday 20 July, along sections of the A446, A452 and A45 near Stonebridge Island.

Throughout these works, varying stretches of the road network will be affected along the highlighted routes for varying durations of time. Works will be phased to avoid overburdening the network.

### Key:

-  = temporary lane closure
-  = permanent road closure



This schedule is subject to change depending on site and weather conditions, gaining the appropriate consents and evolving measures to combat coronavirus. We'll keep you informed of any adjustments at: [www.hs2insolihull.co.uk](http://www.hs2insolihull.co.uk)

Contact our HS2 Helpdesk team on **08081 434 434**

# Keeping you informed

We are committed to keeping you informed about work on HS2. This includes ensuring you know what to expect and when to expect it, as well as how we can help.

## Residents' Charter and Commissioner

The Residents' Charter is our promise to communicate as clearly as we possibly can with people who live along or near the HS2 route. [www.gov.uk/government/publications/hs2-residents-charter](http://www.gov.uk/government/publications/hs2-residents-charter)

We also have an independent Residents' Commissioner whose job is to make sure we keep to the promises we make in the Charter and to keep it under constant review. Find reports at: [www.gov.uk/government/collections/hs2-ltd-residents-commissioner](http://www.gov.uk/government/collections/hs2-ltd-residents-commissioner)

You can contact the Commissioner at: [residentscommissioner@hs2.org.uk](mailto:residentscommissioner@hs2.org.uk)

## Construction Commissioner

The Construction Commissioner's role is to mediate and monitor the way in which HS2 Ltd manages and responds to construction complaints. You can contact the Construction Commissioner by emailing: [complaints@hs2-cc.org.uk](mailto:complaints@hs2-cc.org.uk)

## Property and compensation

You can find out all about HS2 and properties along the line of route by visiting: [www.gov.uk/government/collections/hs2-property](http://www.gov.uk/government/collections/hs2-property)  
Find out if you're eligible for compensation at: [www.gov.uk/claim-compensation-if-affected-by-hs2](http://www.gov.uk/claim-compensation-if-affected-by-hs2)

## Holding us to account

If you are unhappy for any reason you can make a complaint by contacting our HS2 Helpdesk team. For more details on our complaints process, please visit our website: [www.hs2.org.uk/how-to-complain](http://www.hs2.org.uk/how-to-complain)

## Contact Us

Contact our HS2 Helpdesk team all day, every day of the year on:

 Freephone **08081 434 434**

 Minicom **08081 456 472**

 Email **[hs2enquiries@hs2.org.uk](mailto:hs2enquiries@hs2.org.uk)**

Write to:

**FREEPOST**

**HS2 Community Engagement**

Website **[www.hs2.org.uk](http://www.hs2.org.uk)**

To keep up to date with what is happening in your local area, visit: **[www.hs2insolihull.co.uk](http://www.hs2insolihull.co.uk)**

**Please contact us if you'd like a free copy of this document in large print, Braille, audio or easy read. You can also contact us for help and information in a different language.**

HS2 Ltd is committed to protecting personal information. If you wish to know more about how we use your personal information please see our Privacy Notice <https://www.gov.uk/government/publications/high-speed-two-ltd-privacy-notice>