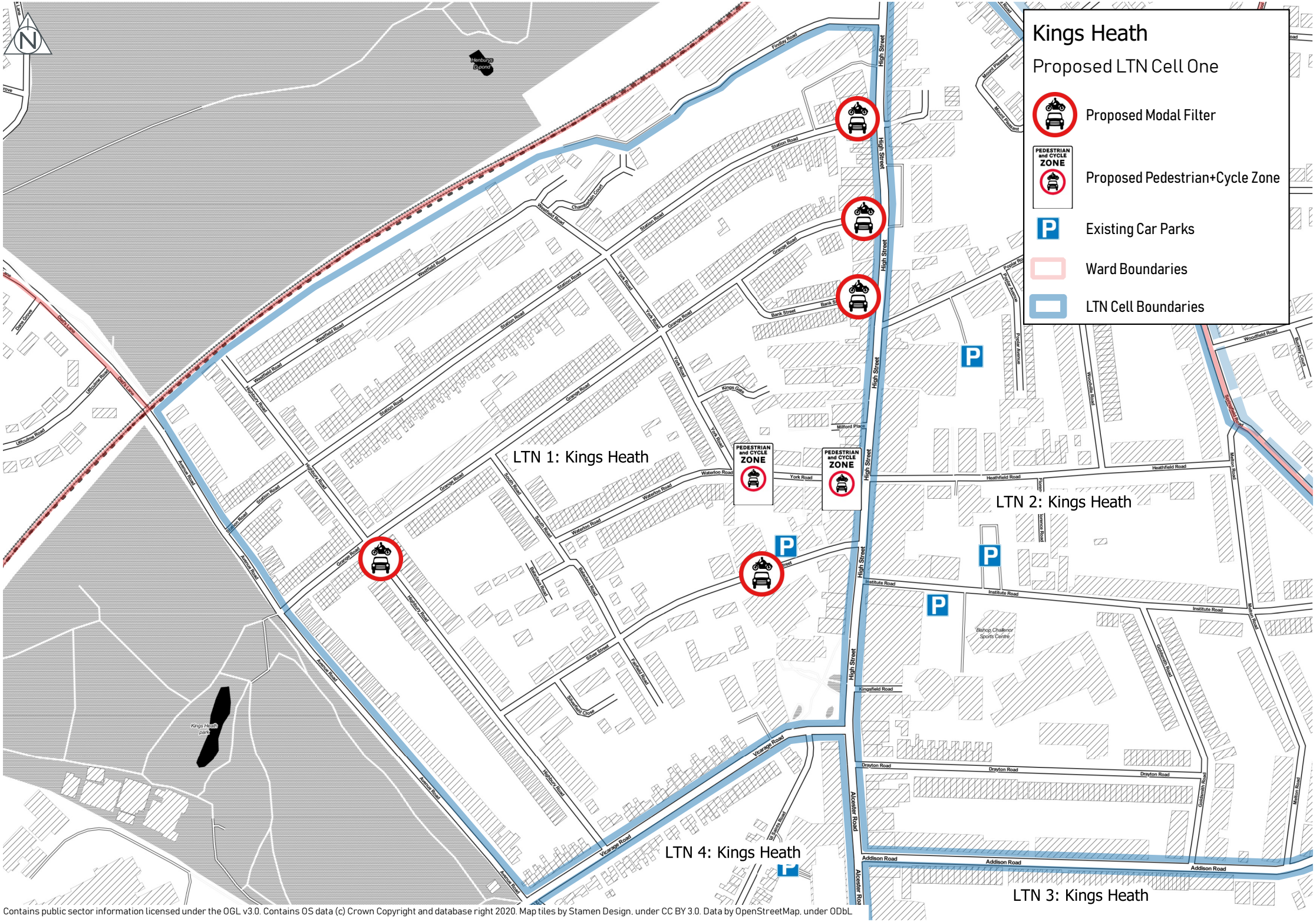

Contains public sector information licensed under the OGL v3.0. Contains OS data (c) Crown Copyright and database right 2020. Map tiles by Stamen Design, under CC BY 3.0. Data by OpenStreetMap, under ODbL

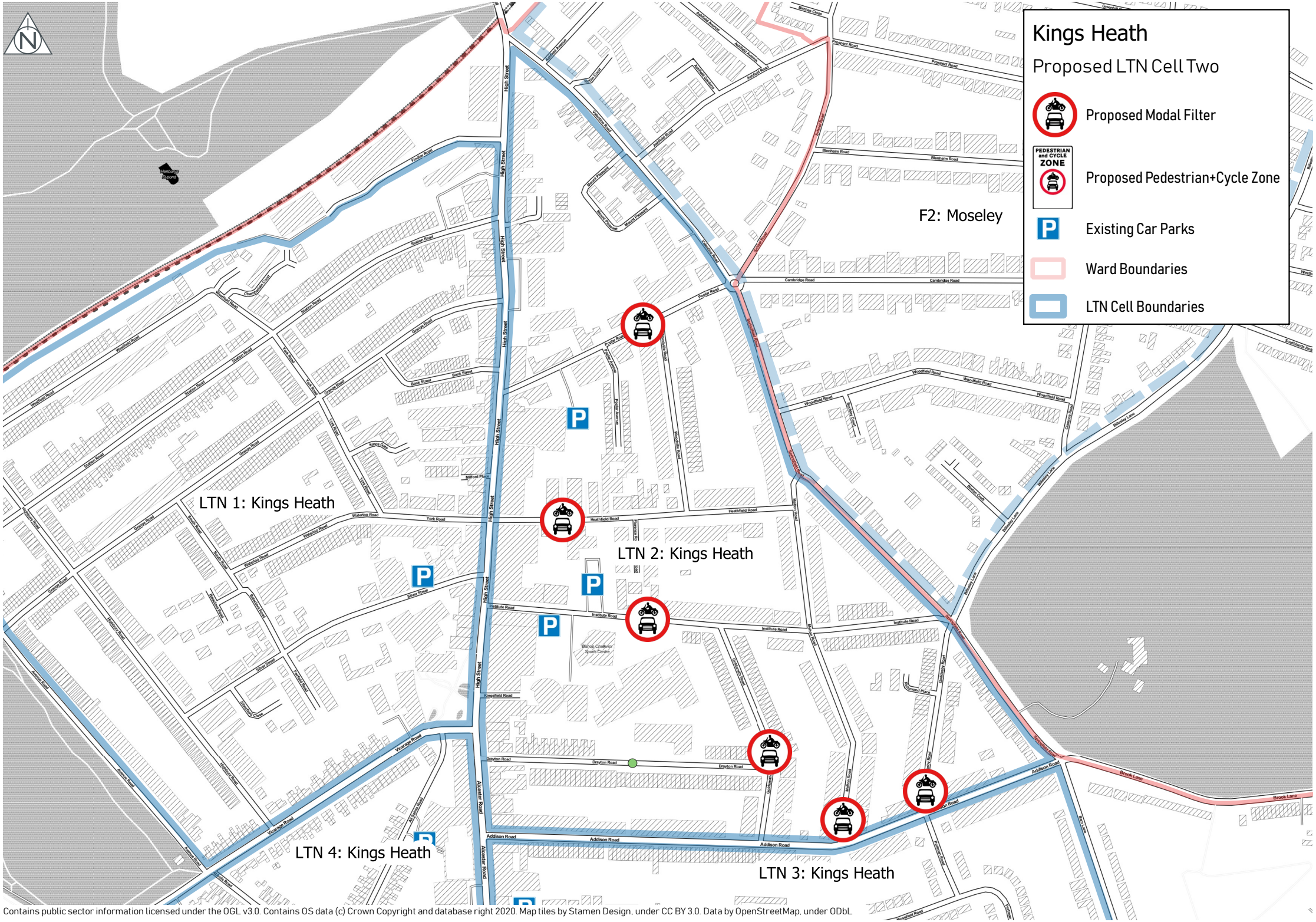

Contains public sector information licensed under the OGL v3.0. Contains OS data (c) Crown Copyright and database right 2020. Map tiles by Stamen Design, under CC BY 3.0. Data by OpenStreetMap, under ODbL

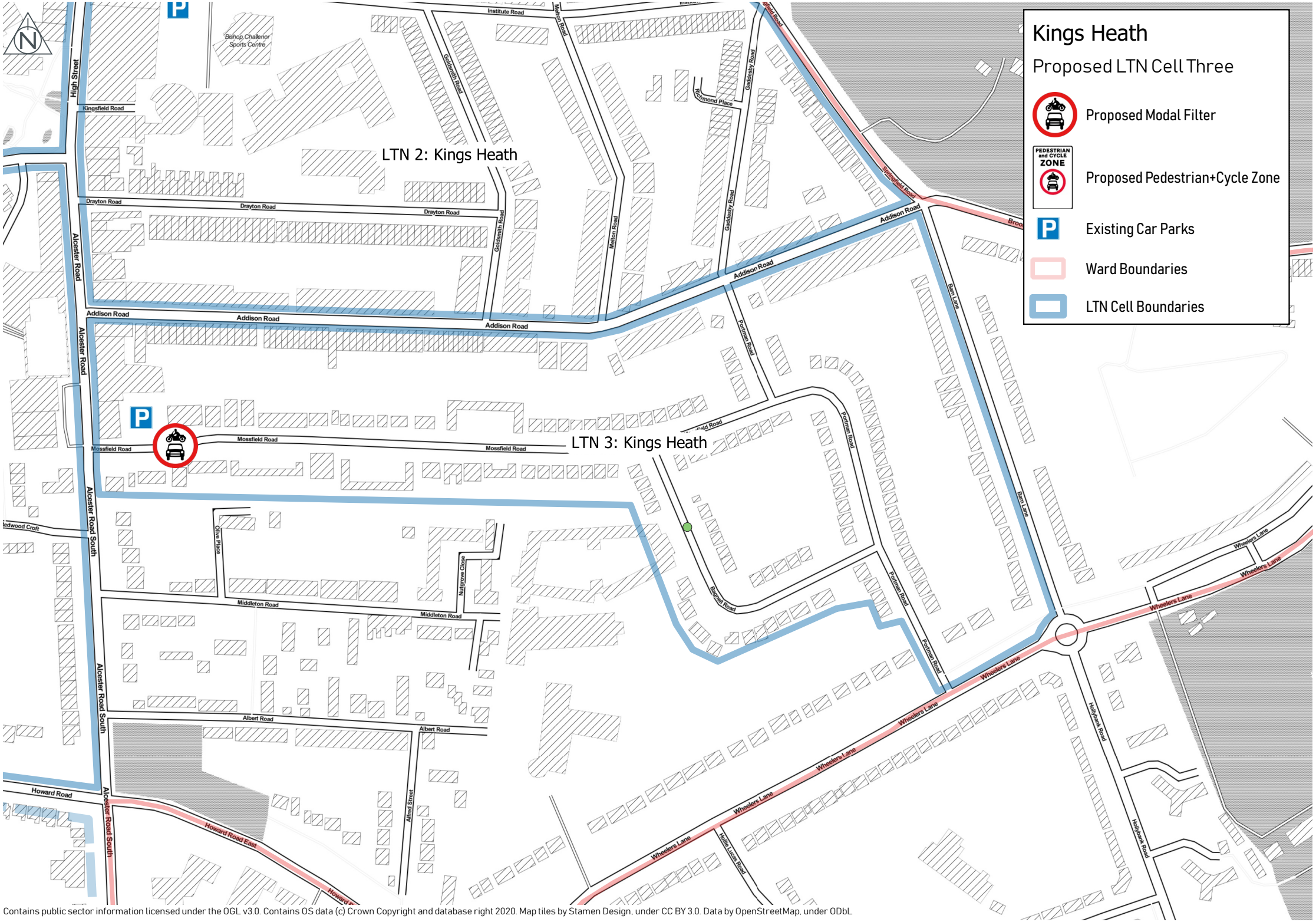

Contains public sector information licensed under the OGL v3.0. Contains OS data (c) Crown Copyright and database right 2020. Map tiles by Stamen Design, under CC BY 3.0. Data by OpenStreetMap, under ODbL

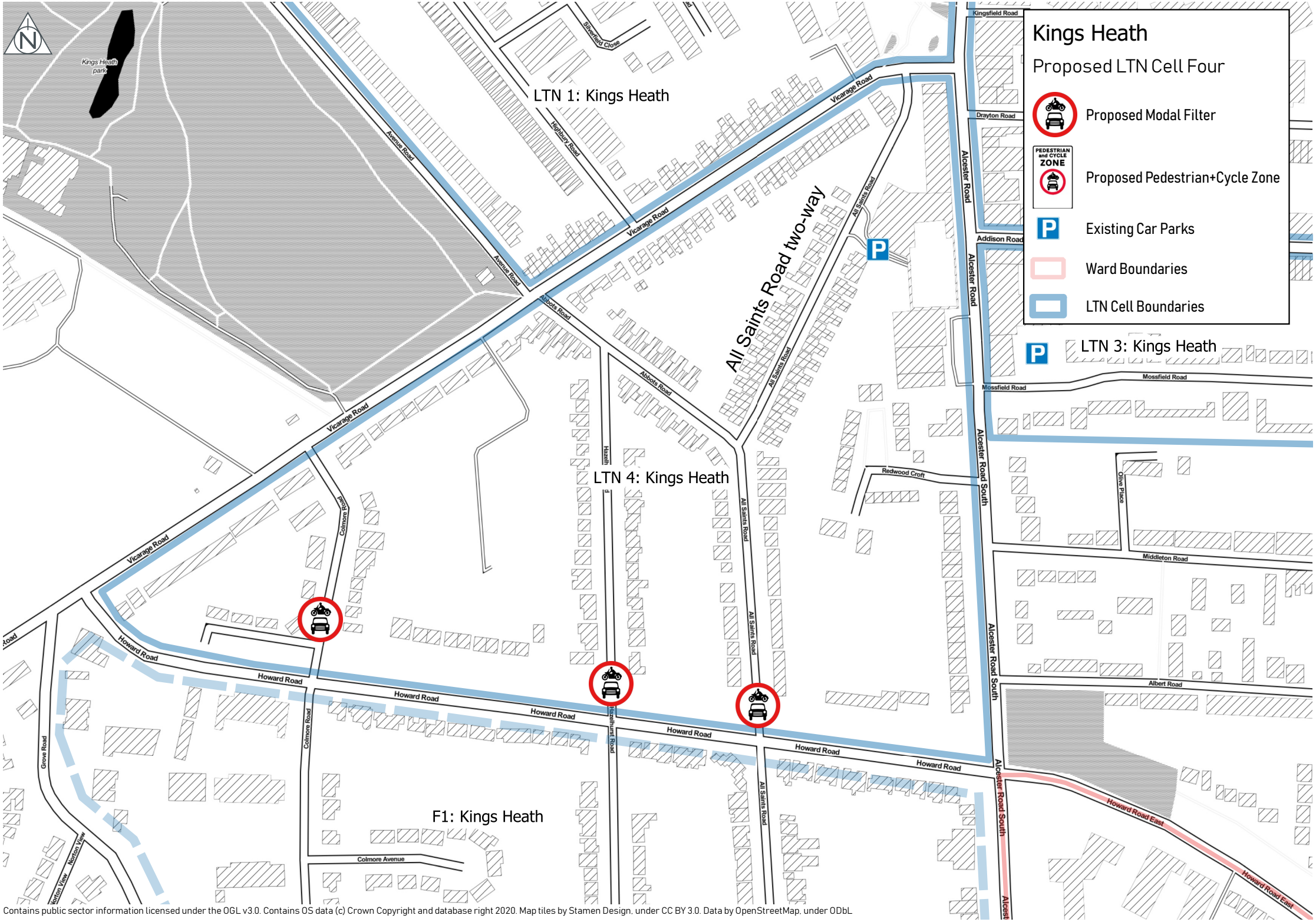

Contains public sector information licensed under the OGL v3.0. Contains OS data (c) Crown Copyright and database right 2020. Map tiles by Stamen Design, under CC BY 3.0. Data by OpenStreetMap, under ODbL