






Crookes and Walkley Active Neighbourhood Map One

KEY TO MAP

-  **Closed both ways** to motorised vehicles
-  **Diagonal closure** - limited movements as seen on the map. No straight ahead for motorised vehicles
-  **School street closure** during school drop off and pick up
-  **One way restrictions** to motorised vehicles
-  **Traffic light crossing**

