

D

Nether Edge - City Centre: Cemetery Road and Boston Street

Waitrose
car park

Cyclists would have priority
over motor vehicles when
crossing Napier Street.

New crossings
would be provided
on Boston Street for
pedestrians and
southbound cyclists.

Petrol
station

Customers who turn right as they leave Waitrose car park would no longer be able to drive as far as Summerfield Street (see Plan C). A new exit from the car park into St Mary's Gate would be introduced.

The left turn from Cemetery Road into Napier Street would be removed. The right turn into Napier Street would remain. Waitrose car park, Nuffield Health and other businesses would still be accessible via Summerfield Street.

These changes would help make Napier Street a less congested, safer environment for on-street cycling.

One-way cycle tracks would be introduced on each side of Cemetery Road with a new footway on the south east side.

This is likely to require the removal of a small number of trees. The proposed layout would keep this to an absolute minimum. Any trees that do have to be removed would be replaced with specimens of a similar or higher standard and other improvements would be made to the green spaces.

The road surface would be raised to footway level across minor road junctions to allow the footway and cycle track to continue across the junction.

Parking would not be allowed on Cemetery Road. Additional parking spaces would be made available elsewhere in the area.




Cemetery Road
Baptist Church

Cemetery Road

Boston Street

Cliff Street

Key

-  Cycle track
-  Footway
-  Landscaping and planting