



City Centre: Arundel Gate to Charles Street

Millennium Gallery

Novotel Sheffield Centre

A new bus gate will be introduced to limit vehicle traffic northbound between Arundel Gate and Norfolk Street. This will provide increased public transport priority to ease congestion and support faster journey times, while helping to improve the street scene. A new cycle route will also be integrated to better link into Howard Street, Surrey Street and Sheffield Hallam University.

St Paul's Square

St Paul's City Lofts

Howard Square

Bus access will be maintained and improved and new, additional bus stops will be introduced. Greenery and planting will help to create an attractive and welcoming environment for bus stop users and people using the area to access the surrounding buildings, while further improving links to the train station and bus interchange.

Howard Street

Q-Park Charles Street

Arundel Gate






On Arundel Gate, access via car will be limited to one-way westbound between Castle Square and Furnival Gate roundabout, to ease congestion and give buses priority. Eastbound, car access on Arundel Gate will be restricted beyond the access road to the Novotel Hotel. Access to car parks will be maintained.

Cooper Building

Howard Lane

Sheffield Hallam University

Key

-  Proposed Cycle Way
-  Proposed Cycleway Crossing Point
-  Proposed Pedestrian Area
-  Proposed Green Space
-  Proposed Highway Crossing Point