

STATUTORY INSTRUMENTS

*J F Aldridge*  
*12th January 1987*

1986 No. 2353

LOCAL GOVERNMENT, ENGLAND AND WALES  
CHANGES IN LOCAL GOVERNMENT AREAS  
The Cotswold (Parishes) Order 1986

Made .....23rd December 1986

Coming into Operation -

for the purposes described

in article 2(1) ..... 1st January 1987

for all other purposes ..... 1st April 1987

Whereas the Cotswold District Council, acting pursuant to section 48(8) of the Local Government Act 1972 ((a) has made recommendations to the Local Government Boundary Commission for England for proposals about parishes in the district:

And whereas in consequence of those recommendations the Commission has seen fit, pursuant to sections 47, 48(9) and 51(1) of that Act, to make proposals to the Secretary of State:

And whereas more than six weeks has elapsed since those proposals were made:

And whereas the Secretary of State has decided to give effect to the proposals:

Now, therefore, the Secretary of State, in exercise of his powers under sections 51(2) and 67(4) and (5) of that Act and of all other powers enabling him in that behalf, hereby makes the following order:-

Title and commencement

1. This order may be cited as the Cotswold (Parishes) Order 1986.

(a) 1972 c.70.

2. - (1) 1st January 1987 is hereby specified as the day on which this order shall come into operation for any purpose set out in regulation 4(1) (coming into operation of order) of the Local Government Area Changes Regulations 1976 (a).

(2) For all other purposes, this order shall come into operation on 1st April 1987.

Interpretation

3. In this order -

"boundary maps" means the 26 maps prepared by the Department of the Environment, marked "Maps of the Cotswold (Parishes) Order 1986", duly numbered for reference, and deposited in accordance with regulation 5 of the Local Government Area Changes Regulations 1976;

"county electoral division" means an electoral division of the county of Gloucestershire; and

"district ward" means a ward of the district of Cotswold.

Transfers between parishes

4. Each area marked on the boundary maps as shown in columns 1 and 2 of the Schedule hereto shall be transferred from the relevant parish named in column 3 to that named in column 4.

Where in column 5 there is mentioned in relation to any area -

- (a) a parish ward;
- (b) a district ward;
- (c) a county electoral division; or
- (d) a petty sessional division

that area shall additionally be transferred to that ward or division.


---

(a) S.I. 1976/246, as amended by S.I. 1978/247.

Parish electoral arrangements

5. - (1) This article shall have effect from the fourth day after the ordinary day of election of councillors in 1987.

(2) The parish of Fairford shall be divided into 2 parish wards, to be called Horcott ward and Fairford ward. The Horcott ward shall consist of the area marked A1 on boundary map 1 and shall be represented by 2 parish councillors. The Fairford ward shall consist of the remainder of the area of the parish of Fairford, and shall be represented by 11 parish councillors.



SCHEDULE

TRANSFERS BETWEEN PARISHES (Article 4)

1	2	3	4	5
The area marked	On boundary map number	Transferred from the parish of	To the parish of	Also transferred to-
A54	26	Aldsworth	Sherborne	-
A37	16	Bagendon	North Gerney	-
A2	2	Batsford	Moreton-in-Marsh	Moreton-in-Marsh district ward
A19	10	Beverstone	Westonbirt with Lasborough	-
A3	3	Blockley	Chipping Campden	Campden district ward North Cotswold county electoral division
A21	11	Broadwell	Donnington	-
A45	20	Chedworth	Rendcomb	Churn Valley district ward South Cotswold county electoral division
A41	18	Cherington	Avening	-
A17	8	Chipping Campden	Blockley	Paxford parish ward Blockley district ward Moreton-in-Marsh county electoral division
A25	13	Cirencester	Baunton	Churn Valley district ward South Cotswold county electoral division

SCHEDULE (continued)

TRANSFERS BETWEEN PARISHES (Article 4)

1	2	3	4	5
The area marked	On boundary map number	Transferred from the parish of	To the parish of	Also transferred to
A27	14	Clirencester	Preston	Ampneys district ward East Cotswold county electoral division
A4	4	Coln St. Aldwyns	Hatherop	-
A46 and A47	22	Compton Abdale	Yanworth	-
A20	11	Donnington	Broadwell	-
A34	14	Driffield	Ampney Crucis	-
A39	16	Duntisbourne Abbots	Bagendon	Churn Valley district ward
A18	9	Eastleach	Southrop	-
A6	5	Fairford	Lechlade	Lechlade district ward
A5	4	Fairford	Quenington	Coln district ward Northleach county electoral division
A53	26	Farmington	Sherborne	-
A49	23	Gutting Power	Temple Gutting	-
A1	1	Kempford	Fairford	Fairford district ward

SCHEDULE (continued)  
TRANSFERS BETWEEN PARISHES (Article 4)

1 The area marked	2 On boundary map number	3 Transferred from the parish of	4 To the parish of	5 Also transferred to
A7	5	Kempsford	Lechlade	Lechlade district ward
A12 and A16	7	Kingscote	Ozleworth	-
A10 and A11	6	Long Newton	Tetbury	Tetbury district ward
A51	25	Longborough	Sezincote	-
A22 and A23	11	Maugersbury	Stow-on-the-Wold	Stow-on-the-Wold district ward Bourton-Stow county electoral division
A43	21	Naunton	Upper Slaughter	-
A36 and A38	16	North Cerney	Bagendon	-
A50	24	Notgrove	Cold Aston	Northleach petty sessional division
A13, A14 and A15	7	Ozleworth	Kingscote	-
A26	14	Preston	Cirencester	Watermoor parish ward Cirencester Watermoor district ward Cirencester South county electoral division

SCHEDULE (continued)

TRANSFERS BETWEEN PARISHES (Article 4)

1	2	3	4	5
The area marked	On boundary map number	Transferred from the parish of	To the parish of	Also transferred to-
A28 and A31	14	Preston	Siddington	Water Park district ward South Cotswold county electoral division
A55	26	Sherborne	Farmington	-
A40	17	Shipton	Sevenhampton	-
A29 and A30	14	Siddington	Cirencester	Watermoor parish ward Cirencester Watermoor district ward Cirencester South county electoral division
A32, A33 and A35	14 and 15	Siddington	South Cerney	-
A24	12	Somerford Keynes	Kemble	Thames Head district ward
A8 and A9	6	Tetbury Upton	Tetbury	-
A44	21	Upper Slaughtcr	Cold Aston	Fossehill district ward Northleach county electoral division and petty sessional division
A52	21	Upper Slaughtcr	Naunton	-
A42	19	Windrush	Barrington	-
A48	22	Yanworth	Compton Abdale	-



Signed by authority of the  
Secretary of State  
23rd December 1986.

R.J.A. Sharp  
An Under Secretary in the  
Department of the Environment.

---

EXPLANATORY NOTE

(This note is not part of the order.)


This order transfers areas between parishes in the district of Cotswold.

The maps forming part of this note (pages 9 and 10) give a general guide to the areas affected by this order as from 1st April 1987.

Prints of the detailed boundary maps which are referred to in article 3 may be inspected at the offices of Cotswold District Council and may be inspected at or purchased from the Department of the Environment's Map Library, 2 Marsham Street, London SW1P 3EB.

Consequential changes to local government electoral areas are made.

The Local Government Area Changes Regulations 1976, mentioned in articles 2(1) and 3, contain further provisions about the effect and implementation of orders such as the present one.






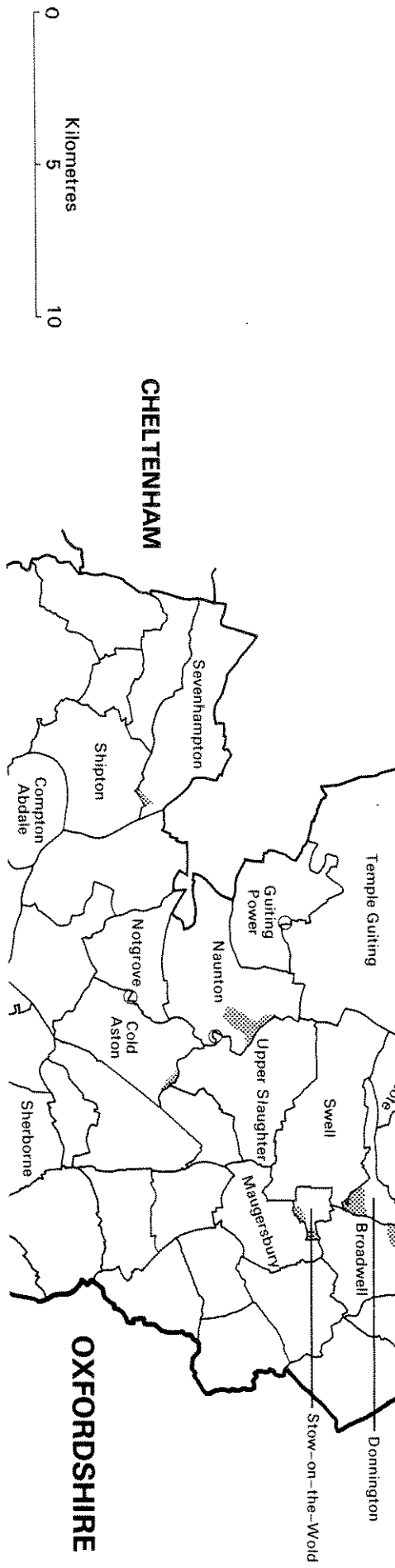
**NORTHERN**

# Parishes as from 1 April 1987

**HEREFORD  
AND  
WORCESTER**

**WARWICKSHIRE**

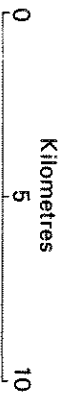
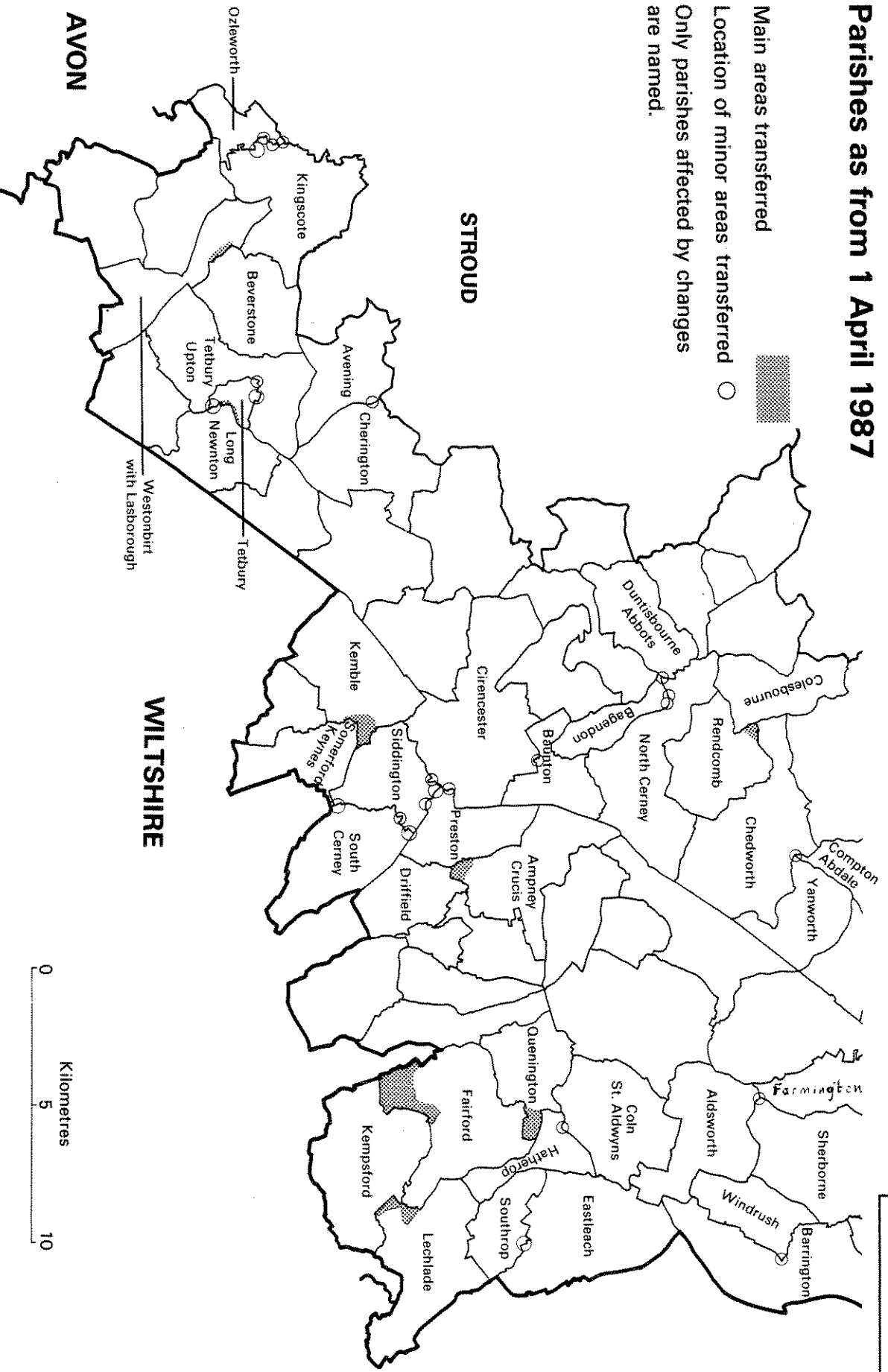
- Main areas transferred 
- Location of minor areas transferred 
- Only parishes affected by changes are named





# Parishes as from 1 April 1987

Main areas transferred  
Location of minor areas transferred  
Only parishes affected by changes are named.



Based on the Ordnance Survey map

Cartographic Services DOE

**SOUTHERN**

