








**THE BOUNDARY COMMITTEE FOR ENGLAND**  
**FURTHER ELECTORAL REVIEW OF SOUTH LAKELAND**  
**Final Recommendations for Ward Boundaries in the District of South Lakeland August 2007**  
**Sheet 2 of 10**

This map is based upon Ordnance Survey material with the permission of Ordnance Survey on behalf of the Controller of Her Majesty's Stationery Office © Crown copyright.  
Unauthorized reproduction infringes Crown copyright and may lead to prosecution or civil proceedings.  
The Electoral Commission GD63146 2007.

Scale : 1 cm = 0.10000 km  
Grid interval 1km

# The Boundary Committee for England

Part of the Electoral Commission

KEY	
	DISTRICT BOUNDARY
	PROPOSED DISTRICT WARD BOUNDARY
	PARISH BOUNDARY COINCIDENT WITH WARD BOUNDARY
	PARISH WARD BOUNDARY
	PROPOSED DISTRICT WARD NAME
	PARISH NAME
	PROPOSED PARISH WARD NAME

