


The Review Officer,

Local Government Boundary Commission for England,

14<sup>th</sup> Floor Milbank Tower,

Millbank,

London SW1P 4QP



August 2<sup>nd</sup> 2016

Dear Sir,


With reference to the Electoral review and the possibility of changing boundaries, we would like to propose a change.

The Alburgh /Wortwell Parish boundary at present dissects our property of Greenland Barn. As we lie close to the village of Alburgh and within sight of the parish Church which we support, could you change the present parish boundary? At present the Alburgh boundary goes across our field. Could you move this to follow the present road layout, thus putting our property fully into Alburgh and no longer Wortwell as well.

Thus the proposed parish boundary would follow Burnt Oak Lane south to the junction with Low Ditch Road, then along Low Ditch road until it meets the junction with Stony Lane.

We have raised this matter at the last Parish Council meeting where our District Councillor Dr Gray was present on 4<sup>th</sup> July. Neither he nor the Parish Council could see any objection, as it only would affect our house.

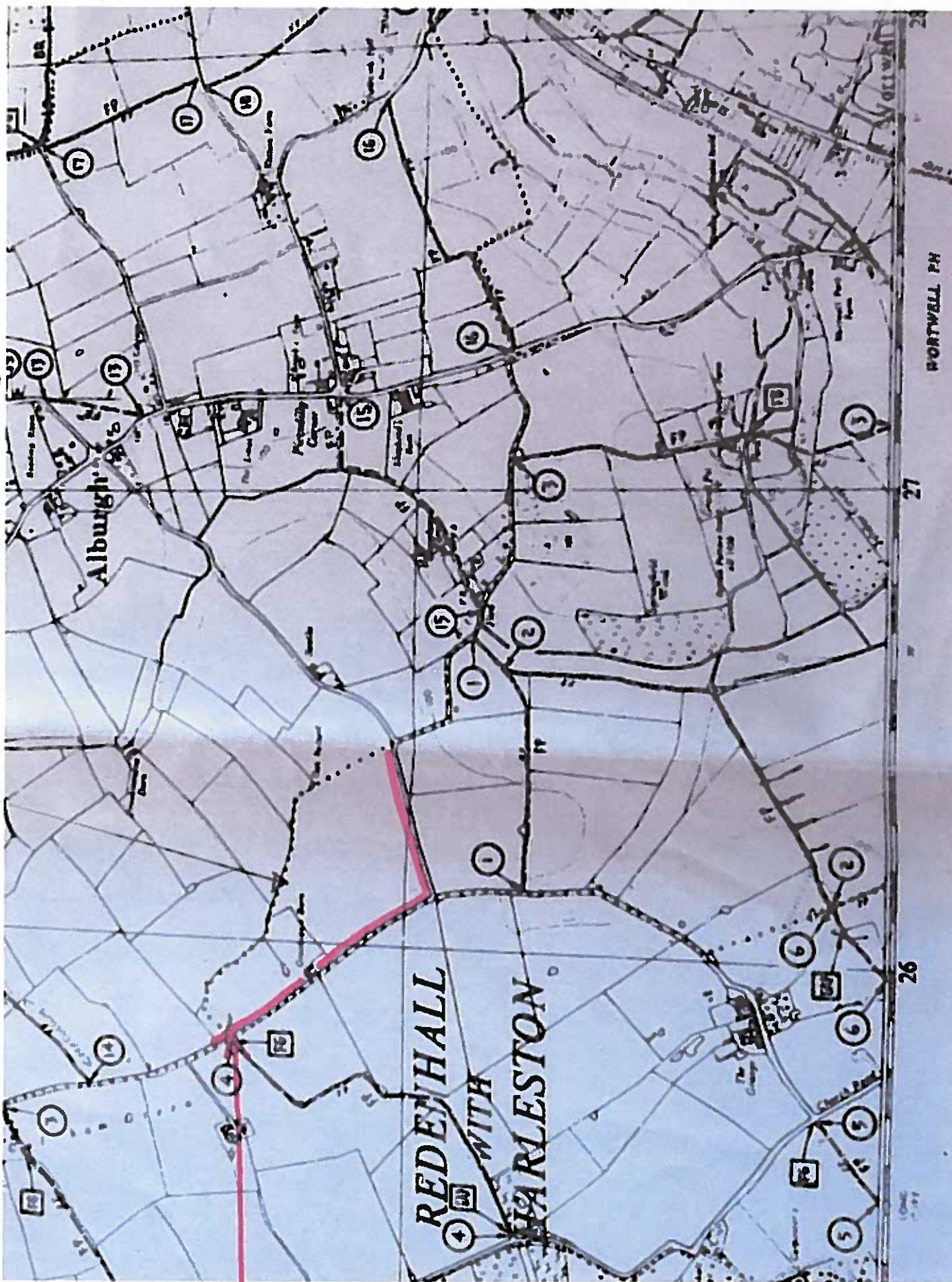
Yours sincerely,



Malcolm and Dinah Beckett

Landowners and occupiers.

Parish - Present Boundary between Alburgh & Wortwell.



PROPOSED BOUNDARY CHANGE - WORTWELL TO ALBURGH

Effect: 1 Building Greenland Bork.

Allow Greenland Land to be in ONE

PARISH rather than split

between Wortwell + Alburgh, thus following modern Road not Medieval Track